

**NOTICE!!**

**These documents have been scanned!**

**Do not place un-scanned documents beneath this notice!**

**Do not remove this notice from this file!**

GPO Jacket No. 560-102  
Print Order 61540  
Rise Business Services, LLC  
Job=AZ15 5/9/2019



Box Number= AZ15027



Claim Begin-End: AMC431308-AMC431308

1 Initial Receipt



AZ15027-6

AMC431069-AMC431684

AMC#

DATE CLOSED

REMARKS

431308

AMC#	DATE CLOSED	REMARKS
431308		



**United States Department of the Interior**  
**Bureau of Land Management**  
 LANDS/RECREATION & PLANNING  
 ONE N CENTRAL AVE  
 PHOENIX, AZ 85004 -2203  
 Phone: 602-417-9200

Receipt

No: 3277481

<b>Transaction #:</b> 3373283	
<b>Date of Transaction:</b> 04/20/2015	
CUSTOMER:	
ALLAN GUTHMILLER 1561 TURF DR HENDERSON, NV 89002-9329 US	



LINE #	QTY	DESCRIPTION	REMARKS	UNIT PRICE	TOTAL
1	1.00	LOCATABLE MINERALS / MINING CLAIMS-NEW, UNADJUD, ONE OR MORE AUTH NOS / NEW MINING CLAIM PROCESSING FEE <b>CASES:</b> AMC431308/\$20.00		- n/a -	20.00
2	1.00	LOCATABLE MINERALS / MINING CLAIMS-NEW, UNADJUD, ONE OR MORE AUTH NOS / NEW MINING CLAIMS LOCATION FEE <b>CASES:</b> AMC431308/\$37.00		- n/a -	37.00
3	1.00	LOCATABLE MINERALS / MINING CLAIMS-NEW, UNADJUD, ONE OR MORE AUTH NOS / NEW MINING CLAIMS MAINTENANCE FEE <b>CASES:</b> AMC431308/\$155.00		- n/a -	155.00
4	1.00	LOCATABLE MINERALS / MINING CLAIMS-NOT NEW-UNADJUD, ONE AUTH NO. ONLY / MINING CLAIM MONEY RECEIVED <b>CASES:</b> AMC431308/\$155.00	ADDITIONAL MAINT FEES	- n/a -	155.00
<b>TOTAL:</b>					<b>\$367.00</b>

PAYMENT INFORMATION			
1	AMOUNT:	367.00	POSTMARKED: 04/14/2015
	TYPE:	CHECK	RECEIVED: 04/17/2015
	CHECK NO:	0645215907	
	NAME:	GUTHMILLER, ALLAN 1561 TURF DR	

**NOTICE!!**

**These documents have been scanned!**

**Do not place un-scanned documents beneath this notice!**

**Do not remove this notice from this file!**

GPO Jacket No. 560-102  
Print Order 61540  
Rise Business Services, LLC  
Job=AZ15 5/9/2019



Box Number= AZ15027



Claim Begin-End: AMC431308-AMC431308

2 Correspondence



AZ15027-6

AMC431069-AMC431684





# United States Department of the Interior



BUREAU OF LAND MANAGEMENT

Arizona State Office

One North Central Avenue, Suite 800

Phoenix, Arizona 85004-4427

[www.blm.gov/az/](http://www.blm.gov/az/)

OCT 05 2016

In Reply Refer To:  
3800 (9200) RM  
AMC431308

CERTIFIED MAIL – RETURN RECEIPT REQUESTED 7016 0340 0000 0063 5566

## NOTICE

ALLAN GUTHMILLER  
WILLIAM VORCE  
1561 TURF DR  
HENDERSON, NV 89002-9329

---

GOT MINE 3  
AMC431308

---

### Maintenance Fee Waiver Held for Rejection

This office received the Maintenance Fee Waiver Certification (waiver) for the above listed mining claim(s). The waiver is not properly completed and does not meet the annual filing requirements.

In accordance with 43 Code of Federal Regulations (CFR) 3835.10, the name, address, and original signatures of all owners of the mining claim must be included on the waiver form. Please correct the discrepancy as noted below:

- Not all owners of the mining claims are listed on the waiver. The names and addresses of all claim owners are required to be listed on the waiver. A Serial Register Page is enclosed listing all of the claim owners.
- Not all owners of the mining claims have signed the document. Please obtain the missing signatures on the enclosed copy of the waiver.
- If an agent signs, he should sign his own name, print his name, and identify himself as signing on behalf of an owner. A Power of Attorney must also accompany the waiver document. The execution date on the Power of Attorney must be current within 3 years.

*Corrected waiver received.  
10/20/2016*

In order to correct the defect in the waiver, per 43 CFR 3835.93, you must provide this office with the requested information within 60 days of your receipt of this notice. If you are unable to provide this information, you have the option of paying the annual maintenance fee of \$155 per claim (\$155 per 20 acres for placer claims larger than 20 acres). If we do not receive the requested corrections or the maintenance fees within the 60 day time frame, the claim(s) will be declared forfeited and closed.

Please include your AMC serial number on all correspondence. If additional information is required, please contact RéAnn Myers at 602-417-9413.



Rebecca Heick  
Deputy State Director  
Lands, Minerals and Energy Division

Enclosure(s)



**NOTICE!!**

**These documents have been scanned!**

**Do not place un-scanned documents beneath this notice!**

**Do not remove this notice from this file!**

GPO Jacket No. 560-102  
Print Order 61540  
Rise Business Services, LLC  
Job=AZ15 5/9/2019



Box Number= AZ15027



Claim Begin-End: AMC431308-AMC431308

3 Transfers



AZ15027-6

AMC431069-AMC431684

**NO  
DOCUMENTS  
FOUND**

NO DOCUMENTS FOUND  
NO DOCUMENTS FOUND



**NOTICE!!**

**These documents have been scanned!**

**Do not place un-scanned documents beneath this notice!**

**Do not remove this notice from this file!**

GPO Jacket No. 560-102  
Print Order 61540  
Rise Business Services, LLC  
Job=AZ15 5/9/2019



Box Number= AZ15027



Claim Begin-End: AMC431308-AMC431308

4 Annual Filings



AZ15027-6

AMC431069-AMC431684

UNITED STATES  
DEPARTMENT OF THE INTERIOR  
BUREAU OF LAND MANAGEMENT

MAINTENANCE FEE WAIVER CERTIFICATION

AZ BLM # 30

Amc 428215

FORM APPROVED  
OMB NO. 1004-0114  
Expires: January 31, 2020

SEE INSTRUCTIONS ON PAGE 2

Amc 431308

- This small miner waiver is filed for the assessment year beginning on September 1, 2017 and ending on September 1, 2018.
- The undersigned and all related parties owned ten or fewer mining claims, mill, or tunnel sites located and maintained on Federal lands in the United States of America on September 1, 2018.
- The undersigned have performed the assessment work required by law for each mining claim listed prior to filing this waiver and understand that by filing this form, the undersigned must file an affidavit of assessment work with the Bureau of Land Management (BLM) by the December 30th following the filing of this waiver.
- The undersigned understand that if the assessment work obligation has not yet come due under 30 U.S.C. 28 (for those claims in their first assessment year only), a notice of intent to hold reciting this condition must be recorded by the December 30th following the filing of this waiver.
- The undersigned understand that mill and tunnel sites may also be listed on this waiver and be waived from payment of the maintenance fee, and that a notice of intent to hold for these sites is required to be filed with the BLM by the December 30th following the filing of this waiver.
- The undersigned understand and acknowledge that pursuant to 43 U.S.C. 1212 and 18 U.S.C. 1001, the filing or recording of a false, fictitious, or fraudulent document with the BLM may result in a fine of up to \$250,000, a prison term not to exceed five years, or both.
- The mining claims, mill or tunnel sites for which this waiver from payment of the maintenance fees is requested are:

CLAIM OR SITE NAME	BLM RECORDATION SERIAL NUMBER
1. GOT MINE	Amc 428215 (913)
2. GOT MINE 2	Amc 428216
3. GOT MINE 3	Amc 431308
4.	
5.	
6.	
7.	
8.	
9.	
10.	

~~ENTERED  
AUG 10 2018~~

RECEIVED  
BLM AZ STATE OFFICE  
PHOENIX, ARIZONA  
2018 AUG 10 P 3:05

The owner(s) (claimants) of the above mining claims and sites are:

3/4 ALLAN GUTHMILLER  
(Owner's Name - Please Print)  
1561 TURF DR.  
(Owner's Mailing Address)

Allan Guthmiller  
(Owner's Signature)  
HENDERSON NV 89002  
(City) (State) (Zip Code)

1/4 WILLIAM VORCE  
(Owner's Name - Please Print)  
1561 TURF DR.  
(Owner's Mailing Address)

William Vorce  
(Owner's Signature)  
HENDERSON NV 89002  
(City) (State) (Zip Code)

Owner's Name - Please Print  
Owner's Mailing Address

AC483  
ENTERED SEP 05 2018  
PB

Owner's Signature  
(City) (State) (Zip Code)

Owner's Name - Please Print  
Owner's Mailing Address

Owner's Signature  
(City) (State) (Zip Code)

NW



UNITED STATES  
DEPARTMENT OF THE INTERIOR  
BUREAU OF LAND MANAGEMENT

MAINTENANCE FEE WAIVER CERTIFICATION

SEE INSTRUCTIONS ON PAGE 2

FORM APPROVED  
OMB NO. 1004-0114  
Expires: January 31, 2020

Attached to  
FILE  
FILE

214  
428215  
431308

- This small miner waiver is filed for the assessment year beginning on September 1, 2018 and ending on September 1, 2019.
- The undersigned and all related parties owned ten or fewer mining claims, mill, or tunnel sites located and maintained on Federal lands in the United States of America on September 1, 2018.
- The undersigned have performed the assessment work required by law for each mining claim listed prior to filing this waiver and understand that by filing this form, the undersigned must file an affidavit of assessment work with the Bureau of Land Management (BLM) by the December 30th following the filing of this waiver.
- The undersigned understand that if the assessment work obligation has not yet come due under 30 U.S.C. 28 (for those claims in their first assessment year only), a notice of intent to hold reciting this condition must be recorded by the December 30th following the filing of this waiver.
- The undersigned understand that mill and tunnel sites may also be listed on this waiver and be waived from payment of the maintenance fee, and that a notice of intent to hold for these sites is required to be filed with the BLM by the December 30th following the filing of this waiver.
- The undersigned understand and acknowledge that pursuant to 43 U.S.C. 1212 and 18 U.S.C. 1001, the filing or recording of a false, fictitious, or fraudulent document with the BLM may result in a fine of up to \$250,000, a prison term not to exceed five years, or both
- The mining claims, mill or tunnel sites for which this waiver from payment of the maintenance fees is requested are:

CLAIM OR SITE NAME	BLM RECORDATION SERIAL NUMBER
1. GOT MINE	AMC 428215
2. GOT MINE 2	AMC 428216
3. GOT MINE 3	AMC 431308
4.	
5.	
6.	
7.	
8.	
9.	
10.	

RECEIVED  
BLM AZ STATE OFFICE  
2018 AUG 10 P 2:05  
PHOENIX, ARIZONA

The owner(s) (claimants) of the above mining claims and sites are:

ALLAN GUTHMILLER  
(Owner's Name - Please Print)

1561 TURF DR.  
(Owner's Mailing Address)

Allen Guthmiller  
(Owner's Signature)

HENDERSON NV 89002  
(City) (State) (Zip Code)

WILLIAM VORCE  
(Owner's Name - Please Print)

1561 TURF DR.  
(Owner's Mailing Address)

William Vorce  
(Owner's Signature)

HENDERSON NV 89002  
(City) (State) (Zip Code)

\_\_\_\_\_  
(Owner's Name - Please Print)

\_\_\_\_\_  
(Owner's Mailing Address)

\_\_\_\_\_  
(Owner's Signature)

\_\_\_\_\_  
(City) (State) (Zip Code)

\_\_\_\_\_  
(Owner's Name - Please Print)

\_\_\_\_\_  
(Owner's Mailing Address)

\_\_\_\_\_  
(Owner's Signature)

\_\_\_\_\_  
(City) (State) (Zip Code)

RECEIVED  
BLM AZ STATE OFFICE  
2018 AUG 29 P 3:41  
PHOENIX, ARIZONA

DEPARTMENT OF THE INTERIOR  
 BUREAU OF LAND MANAGEMENT  
 MINING CLAIMS  
 (MASS) Serial Register Page

Run Date/Time: 8/26/2018 10:02 AM

Page 1 Of 2

01 10-21-1976;090STAT0090;43USC1744

Total Acres  
20

Serial Number  
AMC428215

Case Type 384201: PLACER CLAIM

Claim Name: GOT MINE

Case Disposition: ACTIVE

Required Maintenance Fee: \$155.00

Lead File Number  
AMC428215

Name & Address

Interest Relationship

GUTHMILLER ALLAN  
 1561 TURF DR HENDERSON, NV 89002-9329 CLAIMANT

County / State

District

MOHAVE COUNTY, AZ COLORADO RIVER DO

Mer Twp Rng Sec

Subdivision

14 0290N 0170W 014 SW

Act Date	Code	Action Text	Action Remarks	Receipt Number
04/20/2014	403	LOCATION DATE		
05/08/2014	395	RECORDATION NOTICE RECD	1	3030793
08/10/2018	480	EVID OF ASSMT FILED	2018	4233113
08/10/2017	483	SMALL MINER CERT FILED	2018	
08/10/2017	480	EVID OF ASSMT FILED	2017	3933046
08/24/2016	483	SMALL MINER CERT FILED	2017	
08/24/2016	480	EVID OF ASSMT FILED	2016	3640844
07/24/2015	483	SMALL MINER CERT FILED	2016	
07/21/2015	480	EVID OF ASSMT FILED	2015	3347998
08/01/2014	483	SMALL MINER CERT FILED	2015	
08/01/2014	480	EVID OF ASSMT FILED	2014	3091947
05/08/2014	484	LOCATION YEAR / MAINTENAN	2014;\$140	3030793
07/21/2014	669	LAND STATUS CHECKED		
05/08/2014	501	ACCT ADV IN LEAD FILE	AMC428215-AMC428216;	

Line Nr

Remarks

RECEIVED  
 BLM AZ STATE OFFICE  
 2018 AUG 29 P 2:46  
 PHOENIX, ARIZONA

DEPARTMENT OF THE INTERIOR  
BUREAU OF LAND MANAGEMENT  
MINING CLAIMS

Run Date/Time: 8/26/2018 9:54 AM

(MASS) Serial Register Page

Page 1 Of 1

01 10-21-1976;090STAT0090;43USC1744

Total Acres

Serial Number

Case Type 384201: PLACER CLAIM

40

AMC431308

Claim Name: GOT MINE 3

Case Disposition: ACTIVE

Lead File Number

Required Maintenance Fee: \$310.00

AMC431308

Name & Address

Interest Relationship

GUTHMILLER ALLAN		CLAIMANT
1561 TURF DR	HENDERSON, NV 89002-9329	
VORCE WILLIAM		CLAIMANT
1561 TURF DR	HENDERSON, NV 89002-9329	

County / State

District

MOHAVE COUNTY, AZ COLORADO RIVER DO

Mer Twp Rng Sec

Subdivision

14 0290N 0170W 010 NE

Act Date Code Action Text Action Remarks Receipt Number

02/24/2015	403	LOCATION DATE		
04/17/2015	395	RECORDATION NOTICE RECD	1	3277481
08/10/2018	480	EVID OF ASSMT FILED	2018	4233113
08/10/2017	483	SMALL MINER CERT FILED	2018	
08/10/2017	480	EVID OF ASSMT FILED	2017	3933046
08/24/2016	483	SMALL MINER CERT FILED	2017	
08/24/2016	480	EVID OF ASSMT FILED	2016	3640844
07/24/2015	483	SMALL MINER CERT FILED	2016	
07/21/2015	481	NOTICE OF INTENT TO HOLD	2015	3347998
04/17/2015	484	LOCATION YEAR / MAINTENAN	2015;\$155	3277481
04/17/2015	685	ADDL MAINTENANCE FEE	2015;\$155	3277481
10/20/2016	113	ADDITIONAL INFO RECEIVED	REC'D WVR W/SIGNATURE	
10/05/2016	393	DECISION/NOTICE ISSUED	WVR MISSING SIGNATURE	
06/17/2015	669	LAND STATUS CHECKED		
04/17/2015	501	ACCT ADV IN LEAD FILE	AMC431308;	

← NO SMALL MINER CERT →

RECEIVED  
BLM AZ STATE OFFICE  
AUG 29 P 2:46  
PHOENIX, ARIZONA

Line Nr

Remarks



DEPARTMENT OF THE INTERIOR  
BUREAU OF LAND MANAGEMENT  
MINING CLAIMS

(MASS) Serial Register Page

Run Date/Time: 8/26/2018 10:02 AM

Page 2 Of 2

01 10-21-1976;090STAT0090;43USC1744

Total Acres

Serial Number

Case Type 384201: PLACER CLAIM

20

AMC428216

Claim Name: GOT MINE 2

Case Disposition: ACTIVE

Lead File Number

Required Maintenance Fee: \$155.00

AMC428215

Name & Address

Interest Relationship

GUTHMILLER ALLAN

CLAIMANT

1561 TURF DR

HENDERSON, NV 89002-9329

County / State

District

MOHAVE

COUNTY, AZ

COLORADO RIVER DO

Mer Twp Rng Sec

Subdivision

14 0290N 0170W 014

NW

Act Date	Code	Action Text	Action Remarks	Receipt Number
04/20/2014	403	LOCATION DATE		
05/08/2014	395	RECORDATION NOTICE RECD	1	3030793
08/10/2018	480	EVID OF ASSMT FILED	2018	4233113
08/10/2017	483	SMALL MINER CERT FILED	2018	
08/10/2017	480	EVID OF ASSMT FILED	2017	3933046
08/24/2016	483	SMALL MINER CERT FILED	2017	
08/24/2016	480	EVID OF ASSMT FILED	2016	3640844
07/24/2015	483	SMALL MINER CERT FILED	2016	
07/21/2015	480	EVID OF ASSMT FILED	2015	3347998
08/01/2014	483	SMALL MINER CERT FILED	2015	
08/01/2014	480	EVID OF ASSMT FILED	2014	3091947
05/08/2014	484	LOCATION YEAR / MAINTENAN	2014;\$140	3030793
07/21/2014	669	LAND STATUS CHECKED		
05/08/2014	501	ACCT ADV IN LEAD FILE	AMC428215-AMC428216;	

Line Nr

Remarks

RECEIVED  
BLM AZ STATE OFFICE  
2018 AUG 29 P 2:46  
PHOENIX, ARIZONA

NO WARRANTY IS MADE BY BLM FOR USE OF THE DATA FOR PURPOSES NOT INTENDED BY BLM

Allan Guthmiller  
1561 Turf Dr.  
Henderson, NV 89002  
702-496-5475

27 Aug 2018

RECEIVED  
BLM AZ STATE OFFICE  
2018 AUG 29 P 2:49  
PHOENIX, ARIZONA

BLM  
1 North Central Ave  
Phoenix, AZ 85004-4427

Dear BLM,

Enclosed is evidence that I filed my Small Miner's "Maintenance Fee Waiver Certification" with the appropriate signatures, and was received by your office on Aug 10, 2018. This is the copy that you sent me was Postmarked 16 Aug 18. You still have the original document (stamped with blue ink) somewhere in your files.

While viewing the LR 2000, I noticed that your records indicate that my Small Miner's "Maintenance Fee Waiver Certification" was not filed. Can you please update your database to reflect that this document has been filed ?

Thank you.

Kind regards,



Allan Guthmiller



POSTAGE REQUIRED

# PRIORITY MAIL



DATE OF DELIVERY SPECIFIED



USPS TRACKING™ INCLUDED



INSURANCE INCLUDED\*



PICKUP AVAILABLE

\* Domestic only

WHEN USED INTERNATIONALLY,  
A CUSTOMS DECLARATION  
LABEL MAY BE REQUIRED.

RECEIVED  
BLM AZ STATE OFFICE

2018 AUG 22 P 5h 2 62 9NY 002

PHOENIX, ARIZONA



PS00001000014

EP14F July 2013  
OD: 12.5 x 9.5

VISIT US AT [USPS.COM](http://USPS.COM)<sup>®</sup>  
ORDER FREE SUPPLIES ONLINE



<b>P</b>	usps.com 9405 5036 9930 0284 9822 82 0057 0000 0038 5004 US POSTAGE Flat Rate Entry	9405 5036 9930 0284 9822 82 0057 0000 0038 5004
	09/27/2018	Mailed from 89002 062S0000001308
<b>PRIORITY MAIL 2-DAY™</b>		
ALLAN GUTHMILLER 1561 TURF DR HENDERSON NV 89002-9329	Expected Delivery Date: 09/29/18	0006
<b>Carrier -- Leave if No Response</b>		
<b>C041</b>		
SHIP U.S. DEPT. OF THE INTERIOR TO: BUREAU OF LAND MANAGEMENT 1 N CENTRAL AVE STE 800 PHOENIX AZ 85004-4427		
<b>USPS TRACKING #</b>		
9405 5036 9930 0284 9822 82		
Electronic Rate Approved #038555749		

Postage is the property of the U.S. Postal Service and is provided solely for use in sending Priority mail shipments. Please may be  
Violation of federal law. This packaging is not for resale. EP14F © U.S. Postal Service, July 2013. All rights reserved.

When Recorded Return Document to:

ALLAN GUTHMILLER  
1561 TURF DR.  
HENDERSON, NV 89002

AMC 428 215  
431308

Check here if this is a change of address.

Telephone: 702-496-5475

E-mail address: RTMC-ALLAN@COX.NET


**AFFIDAVIT OF PERFORMANCE OF ANNUAL WORK**

1. State of Arizona. County of MOJAVE ss:

2. I (Name) ALLAN GUTHMILLER

3. Reside at (Address) 1561 TURF DR.

City HENDERSON County CLARK



State NV Zip 89002 being duly sworn, depose and say that I am a citizen of the United States, more than eighteen years of age, and that all of the facts set forth in this affidavit, subject to the provisions and penalties of 18 U.S.C. 1001 pertaining to the filing of false, fictitious, or fraudulent statements with the United States, are true and correct according to the best of my knowledge, information and belief.

4. Owner's name and address (If not shown in Items 1-3 above). \_\_\_\_\_

5. That I am personally acquainted with the mining claim(s). The work and improvements were made by and at the expense of the owner(s) of said claim(s). Said contiguous group of claims, listed on this document, are situated in the

LOST BASIN (optional) Mining District; MOJAVE County, Arizona.

Line No.	AMC NUMBER	CLAIM/SITE NAME	COUNTY RECORDER DATA (If available)	TWP	RNG	SEC
1	428215	GOT MINE	2014033353	29N	17W	14
2	428216	GOT MINE 2	2014033353	29N	17W	14
3	431308	GOT MINE 3	2015077231	29N	17W	10
4						
5						
6						

Form: MCF108  
Revised July 2014  
Page 1 of 2

**ENTERED**  
AUG 23 2018  
BY: [Signature]



RECEIVED  
BLM AZ STATE OFFICE  
2018 AUG 10 P 3:05  
PHOENIX, ARIZONA

BLM  
Date  
Stamp

7						
8						
9						
10						

6. That between the dates starting at 12 o'clock noon on September 1, 20 17 and ending at 12 o'clock noon on September 1, 20 18 at least \$ 100 dollars worth of work and improvements were done and performed upon said claim(s) or upon one or more of a contiguous group of claims for the benefit of all, wholly or partly outside of a contiguous group of claims for the benefit of all, not including the location work.

7. That the following persons were employed to perform the work and improvements described herein: \_\_\_\_\_  
ALLAN GUTHMILLER, BILL VORCE

8. That the work and improvements performed were: DRILLING, DRIFTING EXCAVATING,  
ROAD IMPROVEMENT, MEALS FOR CREW

9. Dated: 8-6-18 Signature: Allan Guthmiller Bill Vorce

SUBSCRIBED AND SWORN TO before me, a Notary Public, this \_\_\_\_\_ day of \_\_\_\_\_ 20\_\_\_\_\_

By: \_\_\_\_\_

Notary Public \_\_\_\_\_

My Commission Expires \_\_\_\_\_

Bureau of Land Management  
Arizona State Office  
[www.blm.gov/az](http://www.blm.gov/az)

No. of Claims: <u>3</u> x \$10 = <u>30<sup>00</sup></u>
Check No.: _____ Init. _____
Receipt No.: <u>4933113</u>
For BLM Use Only

## Affidavit of Performance of Annual Work (addendum) Assessment year 2018

Date	Claim	Description	Rate	Value
9-23-17	AMC 428215	Drilling / Survey	8 hr. x \$15/hr.	\$120
9-23-17	AMC 428215	Meals for crew	2 x \$7.00 each	14
9-24-17	AMC 428215	Drifting/Excavate	8 hr. x \$15/hr.	120
9-24-17	AMC 428215	Meals for Crew	2 x \$7.00 each	14
11-18-17	AMC 428215	Drilling/Survey	8 hr. x \$15/hr.	120
11-18-17	AMC 428215	Meals for crew	2 x \$7.00 each	14
1-13-18	AMC 428215	Road Improvement	4 hr. x \$15/hr.	60
			<b>Total</b>	<b>\$462</b>

Date	Claim	Description	Rate	Value
1-14-18	AMC 428216	Road Improvement	4 hr. x \$15/hr.	60
1-20-18	AMC 428216	Drilling/Survey	4 Hr. x \$15/hr.	60
1-20-18	AMC 428216	Meals for crew	2 x \$7.00 each	14
2-17-18	AMC 428216	Drilling/Survey	8 hr. x \$15/hr.	120
2-17-18	AMC 428216	Meals for crew	2 x \$7.00 each	14
6-2-18	AMC 428216	Drilling/Survey	8 hr. x \$15/hr.	120
6-2-18	AMC 428216	Meals for crew	2 x \$7.00 each	14
			<b>Total</b>	<b>\$402</b>

Date	Claim	Description	Rate	Value
10-28-18	AMC 431308	Road Improvement	4 hr. x \$15/hr.	60
10-29-18	AMC 431308	Drifting/excavate	7 hr. x \$15/hr.	105
10-29-18	AMC 431308	Meals for crew	2 x \$7.00 each	14
11-11-18	AMC 431308	Drifting/excavate	8 hr. x \$15/hr.	120
11-11-18	AMC 431308	Meals for crew	2 x \$7.00 each	14
12-9-18	AMC 431308	Drifting/excavate	8 hr. x \$15/hr.	120
12-9-18	AMC 431308	Meals for crew	2 x \$7.00 each	14
2-3-18	AMC 431308	Drifting/excavate	8 hr. x \$15/hr.	120
2-3-18	AMC 431308	Meals for crew	2 x \$7.00 each	14
3-24-18	AMC 431308	Drilling/Survey	8 hr. x \$15/hr.	120
3-24-18	AMC 431308	Meals for crew	2 x \$7.00 each	14
3-25-18	AMC 431308	Drifting/excavate	8 hr. x \$15/hr.	120
3-25-18	AMC 431308	Meals for crew	2 x \$7.00 each	14
4-7-18	AMC 431308	Drifting/excavate	8 hr. x \$15/hr.	120
4-7-18	AMC 431308	Meals for crew	2 x \$7.00 each	14
4-8-18	AMC 431308	Drifting/excavate	8 hr. x \$15/hr.	120

PHOENIX, ARIZONA  
 2018 AUG 10 P 3:05

4-8-18	AMC 431308	Meals for crew	2 x \$7.00 each	14
5-12-18	AMC 431308	Drifting/excavate	8 hr. x \$15/hr.	120
5-12-18	AMC 431308	Meals for crew	2 x \$7.00 each	14
5-13-18	AMC 431308	Drifting/excavate	8 hr. x \$15/hr.	120
5-13-18	AMC 431308	Meals for crew	2 x \$7.00 each	14
6-9-18	AMC 431308	Drifting/excavate	8 hr. x \$15/hr.	120
6-9-18	AMC 431308	Meals for crew	2 x \$7.00 each	14
6-23-18	AMC 431308	Drifting/excavate	8 hr. x \$15/hr.	120
6-23-18	AMC 431308	Meals for crew	2 x \$7.00 each	14
6-24-18	AMC 431308	Drifting/excavate	8 hr. x \$15/hr.	120
6-24-18	AMC 431308	Meals for crew	2 x \$7.00 each	14
7-7-18	AMC 431308	Drifting/excavate	8 hr. x \$15/hr.	120
7-7-18	AMC 431308	Meals for crew	2 x \$7.00 each	14
			<b>Total</b>	<b>\$1,996</b>

Name: Allan Guthmiller

Date: 8-6-18

Signature: 

RECEIVED  
 PHOENIX, ARIZONA  
 2018 AUG 10 P 3:05



PRESS FIRMLY TO SEAL

PRESS FIRMLY TO SEAL

PRIORITY MAIL  
POSTAGE REQUIRED

# PRIORITY ★ MAIL

- DATE OF DELIVERY SET
- USPS TRACKING™ INC
- INSURANCE INCLUDED
- PICKUP AVAILABLE

RECEIVED  
BLM AZ STATE OFFICE  
AUG 10 P 3:05  
PHOENIX, ARIZONA  
\* Domestic only

WHEN USED INTERNATIONALLY,  
A CUSTOMS DECLARATION  
LABEL MAY BE REQUIRED.



PS00001000014

EP14F July 2013  
OD: 12.5 x 9.5

VISIT US AT [USPS.COM](http://USPS.COM)®  
ORDER FREE SUPPLIES ONLINE



<b>Click-N-Ship®</b> <small>usps.com 9405 5036 9930 0276 0400 37 0067 0000 0538 5004</small> <b>US POSTAGE</b> <small>Flat Rate Env</small>		 <small>08/08/2018 0 lb 5 oz Mailed from 89002 062S00000001311</small>	
<b>PRIORITY MAIL 2-DAY™</b> ALLAN GUTHMILLER 1561 TURF DR HENDERSON NV 89002-9329		Expected Delivery Date: 08/10/18 <b>0006</b>	
<b>Carrier -- Leave if No Response</b> <div style="border: 1px solid black; padding: 2px; display: inline-block;"><b>C041</b></div>		SHIP TO: DEPT. OF THE INTERIOR - BUREAU OF LAND 1 N CENTRAL AVE STE 800 PHOENIX AZ 85004-4427	
<b>USPS TRACKING #</b>  <b>9405 5036 9930 0276 0400 37</b>		Electronic Rate Approved #038555749	

This packaging is the property of the U.S. Postal Service® and is provided solely for use in sending Priority Mail® shipments. Misuse may be a violation of federal law. This packaging is not for resale. EP14F © U.S. Postal Service; July 2013; All rights reserved.

**United States Department of the Interior**  
**Bureau of Land Management**  
 DIV OF LANDS, MINRLS & ENERGY  
 ONE N CENTRAL AVE  
 PHOENIX, AZ 85004 -4427  
 Phone: 602-417-9200

Receipt

No: 4233113

<b>Transaction #:</b> 4348450	
<b>Date of Transaction:</b> 08/13/2018	
CUSTOMER:	
ALLAN GUTHMILLER 1561 TURF DR HENDERSON, NV 89002-9329 US	

LINE #	QTY	DESCRIPTION	REMARKS	UNIT PRICE	TOTAL
1	1.00	LOCATABLE MINERALS / MINING CLAIMS- NOT NEW-UNADJUD, ONE AUTH NO. ONLY / MINING CLAIM MONEY RECEIVED <b>CASES: AMC428215/\$30.00</b>	POL 2018/3 WAV	- n/a -	30.00
<b>TOTAL:</b>					<b>\$30.00</b>

PAYMENT INFORMATION			
1	AMOUNT:	30.00	POSTMARKED: N/A
	TYPE:	CHECK	RECEIVED: 08/10/2018
	CHECK NO:	2882	
	NAME:	GUTHMILLER, ALLAN 1561 TURF DR HENDERSON NV 89002-9329 US	

REMARKS

This receipt was generated by the automated BLM Collections and Billing System and is a paper representation of a portion of the official electronic record contained therein.



BLM

428215

431308

When Recorded Return Document to:

ALLAN GUTH MILLER  
1561 TURF DR.  
HENDERSON, NV 89002

Check here is this is a change of address.

Telephone: 702-496-5475

E-mail address: RTMC-ALLAN@COX.NET

AFFIDAVIT OF PERFORMANCE OF ANNUAL WORK

1. State of Arizona, County of MOJAVE ss:

2. I (Name) ALLAN GUTH MILLER

3. Reside at (Address) 1561 TURF DR.

City HENDERSON County CLARK

State NV Zip 89002 being duly sworn, depose and say that I am a citizen of the United States, more than eighteen years of age, and that all of the facts set forth in this affidavit, subject to the provisions and penalties of 18 U.S.C. 1001 pertaining to the filing of false, fictitious, or fraudulent statements with the United States, are true and correct according to the best of my knowledge, information and belief.

4. Owner's name and address (If not shown in Items 1-3 above).

5. That I am personally acquainted with the mining claim(s). The work and improvements were made by and at the expense of the owner(s) of said claim(s). Said contiguous group of claims, listed on this document, are situated in the

LOST BASIN (optional) Mining District; MOJAVE County, Arizona.

BLM  
Date  
Stamp  
2017 AUG 10 P 3:20

Line No.	AMC NUMBER	CLAIM/SITE NAME	COUNTY RECORDER DATA (If available)	TWP	RNG	SEC
1	428215	GOT MINE	2014033353	29N	17W	14
2	428216	GOT MINE 2	2014033353	29N	17W	14
3	431308	GOT MINE 3	2015077231	29N	17W	10
4						
5						
6						

Form: MCF108

Revised July 2014

Page 1 of 2

ENTERED  
AUG 14 2017  
RV.



**AFFIDAVIT OF PERFORMANCE OF ANNUAL WORK – page 2**

BLM  
Date  
Stamp

2017 AUG 10 PM 3:20

7					
8					
9					
10					

6. That between the dates starting at 12 o'clock noon on September 1, 20 16 and ending at 12 o'clock noon on September 1, 20 17 at least \$ 100 dollars worth of work and improvements were done and performed upon said claim(s) or upon one or more of a contiguous group of claims for the benefit of all, wholly or partly outside of a contiguous group of claims for the benefit of all, not including the location work.

7. That the following persons were employed to perform the work and improvements described herein: ALLAN GUTHMILLER, BILL VORCE

8. That the work and improvements performed were: DRILLING, SURVEY, DRIFTING, EXCAVATING, ROAD IMPROVEMENT, MEALS FOR CREW

9. Dated: 8-3-17 Signature: Allan Guthmiller

SUBSCRIBED AND SWORN TO before me, a Notary Public, this \_\_\_\_\_ day of \_\_\_\_\_ 20\_\_\_\_

By: \_\_\_\_\_

Notary Public \_\_\_\_\_

My Commission Expires \_\_\_\_\_

**Bureau of Land Management  
Arizona State Office**  
1000 N. 1st Avenue

No. of Claims: 3 x \$10 = 30  
Check No.: 2850 Init. MLC  
Receipt No.: 3933046  
**For BLM Use Only**

## Affidavit of Performance of Annual Work (addendum) Assessment year 2017

Date	Claim	Description	Rate	Value
1-14-17	AMC 428215	Drilling / Survey	8 hr. x \$15/hr.	\$120
1-14-17	AMC 428215	Meals for crew	2 x \$7.00 each	14
1-21-17	AMC 428215	Drilling/Survey	8 hr. x \$15/hr.	120
1-21-17	AMC 428215	Meals for Crew	2 x \$7.00 each	14
6-3-17	AMC 428215	Drifting/excavate	8 hr. x \$15/hr.	120
6-3-17	AMC 428215	Meals for crew	2 x \$7.00 each	14
6-4-17	AMC 428215	Road Improvement	4 hr. x \$15/hr.	60
			<b>Total</b>	<b>\$462</b>

Date	Claim	Description	Rate	Value
6-5-17	AMC 428216	Road Improvement	4 hr. x \$15/hr.	60
6-9-17	AMC 428216	Drilling/Survey	4 Hr. x \$15/hr.	60
6-9-17	AMC 428216	Meals for crew	2 x \$7.00 each	14
6-10-17	AMC 428216	Drilling/Survey	8 hr. x \$15/hr.	120
6-10-17	AMC 428216	Meals for crew	2 x \$7.00 each	14
6-11-17	AMC 428216	Drilling/Survey	8 hr. x \$15/hr.	120
6-11-17	AMC 428216	Meals for crew	2 x \$7.00 each	14
			<b>Total</b>	<b>\$402</b>

Date	Claim	Description	Rate	Value
1-28-17	AMC 431308	Road Improvement	1 hr. x \$15/hr.	15
2-10-17	AMC 431308	Drifting/excavate	7 hr. x \$15/hr.	105
2-10-17	AMC 431308	Meals for crew	2 x \$7.00 each	14
2-11-17	AMC 431308	Drifting/excavate	8 hr. x \$15/hr.	120
2-11-17	AMC 431308	Meals for crew	2 x \$7.00 each	14
2-18-17	AMC 431308	Drifting/excavate	8 hr. x \$15/hr.	120
2-18-17	AMC 431308	Meals for crew	2 x \$7.00 each	14
3-3-17	AMC 431308	Drifting/excavate	8 hr. x \$15/hr.	120
3-3-17	AMC 431308	Meals for crew	2 x \$7.00 each	14
3-4-17	AMC 431308	Drilling/Survey	8 hr. x \$15/hr.	120
3-4-17	AMC 431308	Meals for crew	2 x \$7.00 each	14
3-5-17	AMC 431308	Drifting/excavate	8 hr. x \$15/hr.	120
3-5-17	AMC 431308	Meals for crew	2 x \$7.00 each	14
3-18-17	AMC 431308	Drifting/excavate	8 hr. x \$15/hr.	120
3-18-17	AMC 431308	Meals for crew	2 x \$7.00 each	14
3-19-17	AMC 431308	Drifting/excavate	8 hr. x \$15/hr.	120

3-19-17	AMC 431308	Meals for crew	2 x \$7.00 each	14
4-15-17	AMC 431308	Drifting/excavate	8 hr. x \$15/hr.	120
4-15-17	AMC 431308	Meals for crew	2 x \$7.00 each	14
4-16-17	AMC 431308	Drifting/excavate	8 hr. x \$15/hr.	120
4-16-17	AMC 431308	Meals for crew	2 x \$7.00 each	14
5-20-17	AMC 431308	Drifting/excavate	8 hr. x \$15/hr.	120
5-20-17	AMC 431308	Meals for crew	2 x \$7.00 each	14
			<b>Total</b>	<b>\$1,594</b>

Name: Allan Guthmiller

Date: 8-3-17

Signature:



2017 AUG 10 P 3:21  
 RECEIVED  
 11/1/2017



Allan Guthmiller  
1561 Turf Dr.  
Henderson, NV 89002

U.S. Dept. of the Interior  
Bureau of Land Management  
1 North Central Ave, Suite 800  
Phoenix, AZ 85004

RECEIVED  
BLM AZ STATE OFFICE  
2017 AUG 10 P 3:20  
PHOENIX, ARIZONA



www.paypal.com



08/08/2017  
From 89002  
0 lbs 4 ozs

US POSTAGE PAID  
Pitney Bowes  
ComBasPrice  
NO SURCHARGE  
024P0007775086



**USPS FIRST-CLASS™ PKG**

Shannon Hall  
1561 Turf Dr.  
Henderson NV 89002

0000

**C041**

U.S. Dept of the Interior  
Bureau Of Land Management  
1 N Central Ave Ste 800  
Phoenix AZ 85004-4427

**USPS TRACKING #**



9400 1096 9993 8677 3978 26

RECEIVED

2017 AUG 10 P 3: 40

PHOENIX, ARIZONA

**United States Department of the Interior**  
**Bureau of Land Management**  
 DIV OF LANDS, MINRLS & ENERGY  
 ONE N CENTRAL AVE  
 PHOENIX, AZ 85004 -4427  
 Phone: 602-417-9200

Receipt

No: 3933046

<b>Transaction #:</b> 4042625	
<b>Date of Transaction:</b> 08/11/2017	
CUSTOMER:	
ALLAN GUTHMILLER 1561 TURF DR HENDERSON,NV 89002-9329 US	

LINE #	QTY	DESCRIPTION	REMARKS	UNIT PRICE	TOTAL
1	1.00	LOCATABLE MINERALS / MINING CLAIMS- NOT NEW-UNADJUD,ONE AUTH NO. ONLY / MINING CLAIM MONEY RECEIVED <b>CASES: AMC428215/\$30.00</b>	POL 2017/3 WAV	- n/a -	30.00
<b>TOTAL:</b>					<b>\$30.00</b>

PAYMENT INFORMATION					
1	AMOUNT:	30.00	POSTMARKED:	08/09/2017	
	TYPE:	CHECK	RECEIVED:	08/10/2017	
	CHECK NO:	2850			
	NAME:	GUTHMILLER, ALLAN 1561 TURF DR HENDERSON NV 89002-9329 US			

REMARKS

This receipt was generated by the automated BLM Collections and Billing System and is a paper representation of a portion of the official electronic record contained therein.



UNITED STATES  
DEPARTMENT OF THE INTERIOR  
BUREAU OF LAND MANAGEMENT

178  
JMC

Amc 428215  
431308

MAINTENANCE FEE WAIVER CERTIFICATION

FORM APPROVED  
OMB NO. 1004-0114  
Expires: January 31, 2020

SEE INSTRUCTIONS ON PAGE 2

1. This small miner waiver is filed for the assessment year beginning on September 1, ~~2016~~<sup>2017</sup> and ending on September 1, ~~2017~~<sup>2018</sup>.
2. The undersigned and all related parties owned ten or fewer mining claims, mill, or tunnel sites located and maintained on Federal lands in the United States of America on September 1, 2017.
3. The undersigned have performed the assessment work required by law for each mining claim listed prior to filing this waiver and understand that by filing this form, the undersigned must file an affidavit of assessment work with the Bureau of Land Management (BLM) by the December 30th following the filing of this waiver.
4. The undersigned understand that if the assessment work obligation has not yet come due under 30 U.S.C. 28 (for those claims in their first assessment year only), a notice of intent to hold reciting this condition must be recorded by the December 30th following the filing of this waiver.
5. The undersigned understand that mill and tunnel sites may also be listed on this waiver and be waived from payment of the maintenance fee, and that a notice of intent to hold for these sites is required to be filed with the BLM by the December 30th following the filing of this waiver.
6. The undersigned understand and acknowledge that pursuant to 43 U.S.C. 1212 and 18 U.S.C. 1001, the filing or recording of a false, fictitious, or fraudulent document with the BLM may result in a fine of up to \$250,000, a prison term not to exceed five years, or both.
7. The mining claims, mill or tunnel sites for which this waiver from payment of the maintenance fees is requested are:

CLAIM OR SITE NAME	BLM RECORDATION SERIAL NUMBER
1. GOT MINE	AMC 428215
2. GOT MINE 2	AMC 428216
3. GOT MINE 3	AMC 431308
4.	
5.	
6.	
7.	
8.	
9.	
10.	

RECEIVED  
BLM AZ STATE OFFICE  
2017 AUG 10 P 3:20  
PHOENIX, ARIZONA

The owner(s) (claimants) of the above mining claims and sites are:

ALLAN GUTHMILLER  
(Owner's Name - Please Print)  
1561 TURF DR.  
(Owner's Mailing Address)

Allan Guthmiller  
(Owner's Signature)  
HENDERSON NV 89002  
(City) (State) (Zip Code)

WILLIAM VORCE  
(Owner's Name - Please Print)  
1561 TURF DR.  
(Owner's Mailing Address)

William Vorce  
(Owner's Signature)  
HENDERSON NV 89002  
(City) (State) (Zip Code)

(Owner's Name - Please Print)  
(Owner's Mailing Address)

(Owner's Signature)  
(City) (State) (Zip Code)

(Owner's Name - Please Print)  
(Owner's Mailing Address)

(Owner's Signature)  
(City) (State) (Zip Code)

483  
ENTERED  
SEP 06 2017  
BY: JMC

nwv

UNITED STATES  
DEPARTMENT OF THE INTERIOR  
BUREAU OF LAND MANAGEMENT

405

*ALL*

MAINTENANCE FEE WAIVER CERTIFICATION

FORM APPROVED  
OMB NO. 1004-0114  
Expires: October 31, 2016

SEE INSTRUCTIONS ON PAGE 2

428215 431308

- This small miner waiver is filed for the assessment year beginning on September 1, 2015 and ending on September 1, 2016.
- The undersigned and all related parties owned ten or fewer mining claims, mill, or tunnel sites located and maintained on Federal lands in the United States of America on September 1, 2016.
- The undersigned have performed the assessment work required by law for each mining claim listed prior to filing this waiver and understand that by filing this form, the undersigned must file an affidavit of assessment work with the Bureau of Land Management (BLM) by the December 30th following the filing of this waiver.
- The undersigned understand that if the assessment work obligation has not yet come due under 30 U.S.C. 28 (for those claims in their first assessment year only), a notice of intent to hold reciting this condition must be recorded by the December 30th following the filing of this waiver.
- The undersigned understand that mill and tunnel sites may also be listed on this waiver and be waived from payment of the maintenance fee, and that a notice of intent to hold for these sites is required to be filed with the BLM by the December 30th following the filing of this waiver.
- The undersigned understand and acknowledge that pursuant to 43 U.S.C. 1212 and 18 U.S.C. 1001, the filing or recording of a false, fictitious, or fraudulent document with the BLM may result in a fine of up to \$250,000, a prison term not to exceed five years, or both.
- The mining claims, mill or tunnel sites for which this waiver from payment of the maintenance fees is requested are:

CLAIM OR SITE NAME	BLM RECORDATION SERIAL NUMBER
1. GOT MINE	AMC 428215 ✓
2. GOT MINE 2	AMC 428216
3. GOT MINE 3	AMC 431308
4.	
5.	
6.	
7.	
8.	
9.	
10.	

RECEIVED  
BLM AZ STATE OFFICE  
2016 AUG 24 P 1:51  
PHOENIX, ARIZONA

The owner(s) (claimants) of the above mining claims and sites are:

ALLAN GUTHMILLER  
(Owner's Name - Please Print)

1561 TURF DR.  
(Owner's Mailing Address)

*Allan Guthmiller*  
(Owner's Signature)

MENDERSON NV 89002  
(City) (State) (Zip Code)

---

\_\_\_\_\_  
(Owner's Name - Please Print)

\_\_\_\_\_  
(Owner's Mailing Address)

\_\_\_\_\_  
(Owner's Signature)

\_\_\_\_\_  
(City) (State) (Zip Code)

---

\_\_\_\_\_  
(Owner's Name - Please Print)

\_\_\_\_\_  
(Owner's Mailing Address)

\_\_\_\_\_  
(Owner's Signature)

\_\_\_\_\_  
(City) (State) (Zip Code)

---

\_\_\_\_\_  
(Owner's Name - Please Print)

\_\_\_\_\_  
(Owner's Mailing Address)

\_\_\_\_\_  
(Owner's Signature)

\_\_\_\_\_  
(City) (State) (Zip Code)

ENTERED  
483  
SEP 07 2016

FOR BY: *MM*  
431308

*MM*



UNITED STATES  
DEPARTMENT OF THE INTERIOR  
BUREAU OF LAND MANAGEMENT

405

MAINTENANCE FEE WAIVER CERTIFICATION

*ALL*

FORM APPROVED  
OMB NO. 1004-0114  
Expires: October 31, 2016

428215 431308

SEE INSTRUCTIONS ON PAGE 2

- This small miner waiver is filed for the assessment year beginning on September 1, 2015 and ending on September 1, 2016.
- The undersigned and all related parties owned ten or fewer mining claims, mill, or tunnel sites located and maintained on Federal lands in the United States of America on September 1, 2016.
- The undersigned have performed the assessment work required by law for each mining claim listed prior to filing this waiver and understand that by filing this form, the undersigned must file an affidavit of assessment work with the Bureau of Land Management (BLM) by the December 30th following the filing of this waiver.
- The undersigned understand that if the assessment work obligation has not yet come due under 30 U.S.C. 28 (for those claims in their first assessment year only), a notice of intent to hold reciting this condition must be recorded by the December 30th following the filing of this waiver.
- The undersigned understand that mill and tunnel sites may also be listed on this waiver and be waived from payment of the maintenance fee, and that a notice of intent to hold for these sites is required to be filed with the BLM by the December 30th following the filing of this waiver.
- The undersigned understand and acknowledge that pursuant to 43 U.S.C. 1212 and 18 U.S.C. 1001, the filing or recording of a false, fictitious, or fraudulent document with the BLM may result in a fine of up to \$250,000, a prison term not to exceed five years, or both.
- The mining claims, mill or tunnel sites for which this waiver from payment of the maintenance fees is requested are:

CLAIM OR SITE NAME	BLM RECORDATION SERIAL NUMBER
1. GOT MINE	AMC 428215 ✓
2. GOT MINE 2	AMC 428216
3. GOT MINE 3	AMC 431308
4.	
5.	
6.	
7.	
8.	
9.	
10.	

RECEIVED  
BLM AZ STATE OFFICE  
2016 AUG 24 P 1:51  
PHOENIX, ARIZONA

The owner(s) (claimants) of the above mining claims and sites are:

ALLAN GUTHMILLER  
(Owner's Name - Please Print)

*Allan Guthmiller*  
(Owner's Signature)

1561 TURF DR.  
(Owner's Mailing Address)

HENDERSON NV 89002  
(City) (State) (Zip Code)

WILLIAM VORCE  
(Owner's Name - Please Print)

*William Vorce*  
(Owner's Signature)

1561 TURF DR  
(Owner's Mailing Address)

HENDERSON NV 89002  
(City) (State) (Zip Code)

(Owner's Name - Please Print)

(Owner's Signature)

(Owner's Mailing Address)

(City) (State) (Zip Code)

(Owner's Name - Please Print)

(Owner's Signature)

(Owner's Mailing Address)

(City) (State) (Zip Code)

ENTERED  
483  
SEP 07 2016

247  
FOR  
431308 BY: *[Signature]*

RECEIVED  
BLM AZ STATE OFFICE  
2016 OCT 20 P 2:39  
PHOENIX, ARIZONA





# United States Department of the Interior

BUREAU OF LAND MANAGEMENT

Arizona State Office

One North Central Avenue, Suite 800

Phoenix, Arizona 85004-4427

[www.blm.gov/az/](http://www.blm.gov/az/)

OCT 05 2016



PHOENIX, ARIZONA

2016 OCT 20 P 2:38

RECEIVED  
BLM AZ STATE OFFICE

In Reply Refer To:  
3800 (9200) RM  
AMC431308

CERTIFIED MAIL – RETURN RECEIPT REQUESTED 7016 0340 0000 0063 5566

## NOTICE

ALLAN GUTHMILLER  
WILLIAM VORCE  
1561 TURF DR  
HENDERSON, NV 89002-9329

---

GOT MINE 3  
AMC431308

---

### Maintenance Fee Waiver Held for Rejection

This office received the Maintenance Fee Waiver Certification (waiver) for the above listed mining claim(s). The waiver is not properly completed and does not meet the annual filing requirements.

In accordance with 43 Code of Federal Regulations (CFR) 3835.10, the name, address, and original signatures of all owners of the mining claim must be included on the waiver form. Please correct the discrepancy as noted below:

- Not all owners of the mining claims are listed on the waiver. The names and addresses of all claim owners are required to be listed on the waiver. A Serial Register Page is enclosed listing all of the claim owners.
- Not all owners of the mining claims have signed the document. Please obtain the missing signatures on the enclosed copy of the waiver.
- If an agent signs, he should sign his own name, print his name, and identify himself as signing on behalf of an owner. A Power of Attorney must also accompany the waiver document. The execution date on the Power of Attorney must be current within 3 years.

In order to correct the defect in the waiver, per 43 CFR 3835.93, you must provide this office with the requested information within 60 days of your receipt of this notice. If you are unable to provide this information, you have the option of paying the annual maintenance fee of \$155 per claim (\$155 per 20 acres for placer claims larger than 20 acres). If we do not receive the requested corrections or the maintenance fees within the 60 day time frame, the claim(s) will be declared forfeited and closed.

Please include your AMC serial number on all correspondence. If additional information is required, please contact RéAnn Myers at 602-417-9413.



Rebecca Heick  
Deputy State Director  
Lands, Minerals and Energy Division

Enclosure(s)

RECEIVED  
BLM AZ STATE OFFICE  
2016 OCT 20 P 2:38  
PHOENIX, ARIZONA

**DEPARTMENT OF THE INTERIOR  
BUREAU OF LAND MANAGEMENT**

**MINING CLAIMS**

**(LIVE) Serial Register Page**

Run Date/Time: 09/21/2016 12:17 PM

Page 1 of 1

**01 10-21-1976;090STAT0090;43USC1744**

**Total Acres**

**Serial Number**

**Case Type 384201: PLACER CLAIM**

**40.000**

**AMC431308**

**Claim Name: GOT MINE 3**

**Lead File Number**

**AMC431308**

**Commodity :**

**Case Disposition: ACTIVE**

**Required Maintenance Fee: \$310.00**

**Name & Address**

**Int Rel**

VORCE WILLIAM	1561 TURF DR	HENDERSON, NV 89002-9329	CLAIMANT
GUTHMILLER ALLAN	1561 TURF DR	HENDERSON, NV 89002-9329	CLAIMANT

Mer Twp	Rng	Sec	Quadrant	District/Field Office	County
14	0290N	0170W	010	KINGMAN FO	MOHAVE

Act Date	Code	Action	Action Remarks	Receipt Number
02/24/2015	403	LOCATION DATE		
04/17/2015	395	RECORDATION NOTICE RECD	1	3277481
08/24/2016	483	SMALL MINER CERT FILED	2017	
08/24/2016	480	EVID OF ASSMT FILED	2016	3640844
07/24/2015	483	SMALL MINER CERT FILED	2016	
04/17/2015	484	LOCATION YEAR / MAINTENANCE	2015;\$155	3277481
07/21/2015	481	NOTICE OF INTENT TO HOLD	2015	3347998
08/24/2016	247	FUTURE ACTION SUSPENSE	MISSING SIGNATURE	
06/17/2015	669	LAND STATUS CHECKED		
04/17/2015	501	ACCT ADV IN LEAD FILE	AMC431308;	
04/17/2015	685	ADDL MAINTENANCE FEE	2015;\$155	3277481

**Line Nr Remarks**

RECEIVED  
 BLM AZ STATE OFFICE  
 2016 OCT 20 P 2:39  
 PHOENIX, ARIZONA

**NO WARRANTY IS MADE BY BLM  
 FOR USE OF THE DATA FOR  
 PURPOSES NOT INTENDED BY BLM**



Allan W. Guthmiller  
1561 Turf Drive  
Henderson, NV 89002

LAS VEGAS NV 890

17 OCT 2016 PM 4 L



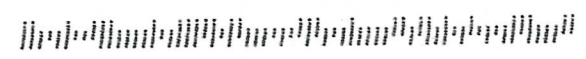
RECEIVED  
BLM AZ STATE OFFICE

17 OCT 20 2:23

PHOENIX, ARIZONA

BUREAU OF LAND MANAGEMENT  
ONE NORTH CENTRAL AVE, SUITE 800  
PHOENIX, AZ 85004-4427

85004-442700



When Recorded Return Document \_\_\_\_\_:

\_\_\_\_\_  
Allan W. Guthmiller  
1561 Turf Drive  
Henderson, NV 89002

428215  
431308

Check here if this is a change of address.

Telephone: 702-496-5475

E-mail address: RTMC-ALLAN@COX.NET

**AFFIDAVIT OF PERFORMANCE OF ANNUAL WORK**

1. State of Arizona, County of MOJAVE ss:

2. I (Name) ALLAN GUTTMILLER

3. Reside at (Address) 1561 TURF DR.

City HENDERSON County CLARK

State NV Zip 89002 being duly sworn, depose and say that I am a citizen of the United States, more than eighteen years of age, and that all of the facts set forth in this affidavit, subject to the provisions and penalties of 18 U.S.C. 1001 pertaining to the filing of false, fictitious, or fraudulent statements with the United States, are true and correct according to the best of my knowledge, information and belief.

4. Owner's name and address (If not shown in Items 1-3 above). \_\_\_\_\_

5. That I am personally acquainted with the mining claim(s). The work and improvements were made by and at the expense of the owner(s) of said claim(s). Said contiguous group of claims, listed on this document, are situated in the

LOST BASIN (optional) Mining District; MOJAVE County, Arizona.

RECEIVED  
BLM AZ STATE OFFICE  
2016 AUG 24 P 1:51  
PHOENIX, ARIZONA  
BLM  
Date  
Stamp

Line No.	AMC NUMBER	CLAIM/SITE NAME	COUNTY RECORDER DATA (If available)	TWP	RNG	SEC
1	428215	GOT MINE		29N	17W	14
2	428216	GOT MINE 2		29N	17W	14
3	431308	GOT MINE 3		29N	17W	10
4						
5						
6						

RECEIVED  
BLM AZ STATE OFFICE  
2016 AUG 24 P 1:51  
PHOENIX, ARIZONA

BLM  
Date  
Stamp

7					
8					
9					
10					

6. That between the dates starting at 12 o'clock noon on September 1, 20 15 and ending at 12 o'clock noon on September 1, 20 16 at least \$ 1072 dollars worth of work and improvements were done and performed upon said claim(s) or upon one or more of a contiguous group of claims for the benefit of all, wholly or partly outside of a contiguous group of claims for the benefit of all, not including the location work.

7. That the following persons were employed to perform the work and improvements described herein: \_\_\_\_\_  
ALLAN GUTHMILLER, WILLIAM VORCE

8. That the work and improvements performed were: DRILLING, EXCAVATING,  
DRIFTING, ROAD IMPROVEMENT, SURVEY, MEALS  
- SEE ATTACHED ADDENDUM

9. Dated: 8-7-16 Signature: Allan Guthmiller

SUBSCRIBED AND SWORN TO before me, a Notary Public, this \_\_\_\_\_ day of \_\_\_\_\_ 20\_\_\_\_

By: \_\_\_\_\_

Notary Public \_\_\_\_\_

My Commission Expires \_\_\_\_\_

Bureau of Land Management  
Arizona State Office  
[www.blm.gov/az](http://www.blm.gov/az)

No. of Claims: 3 x \$10 = 30  
Check No.: 2854 Init. AG  
Receipt No.: 3640844  
For BLM Use Only



RECEIVED  
WILSON STATE OFFICE  
AUG 24 P 1:51

## Affidavit of Performance of Annual Work (addendum) Assessment year 2016

PHOENIX, ARIZONA

Date	Claim	Description	Rate	Value
2-13-16	AMC 428215	Drilling / Survey	8 hr. x \$15/hr.	\$120
2-13-16	AMC 428215	Meals for crew	2 x \$7.00 each	14
2-14-16	AMC 428215	Drilling/Survey	8 hr. x \$15/hr.	120
2-14-16	AMC 428215	Meals for Crew	2 x \$7.00 each	14
2-20-16	AMC 428215	Drifting/excavate	8 hr. x \$15/hr.	120
2-20-16	AMC 428215	Meals for crew	2 x \$7.00 each	14
2-21-16	AMC 428215	Road Improvement	4 hr. x \$15/hr.	60
4-23-16	AMC 428215	Drifting/excavate	8 hr. x \$15/hr.	120
4-23-16	AMC 428215	Meals for crew	2 x \$7.00 each	14
			<b>Total</b>	<b>\$596</b>

Date	Claim	Description	Rate	Value
3-12-16	AMC 428216	Road Improvement	4 hr. x \$15/hr.	60
3-12-16	AMC 428216	Drilling/Survey	4 Hr. x \$15/hr.	60
3-12-16	AMC 428216	Meals for crew	2 x \$7.00 each	14
3-13-16	AMC 428216	Drilling/Survey	8 hr. x \$15/hr.	120
3-13-16	AMC 428216	Meals for crew	2 x \$7.00 each	14
3-18-16	AMC 428216	Drilling/Survey	8 hr. x \$15/hr.	120
3-18-16	AMC 428216	Meals for crew	2 x \$7.00 each	14
6-4-16	AMC 428216	Drifting/excavate	8 hr. x \$15/hr.	120
6-4-16	AMC 428216	Meals for crew	2 x \$7.00 each	14
			<b>Total</b>	<b>\$536</b>

Date	Claim	Description	Rate	Value
3-26-16	AMC 431308	Road Improvement	1 hr. x \$15/hr.	15
3-26-16	AMC 431308	Drifting/excavate	7 hr. x \$15/hr.	105
3-26-16	AMC 431308	Meals for crew	2 x \$7.00 each	14
3-27-16	AMC 431308	Drifting/excavate	8 hr. x \$15/hr.	120
3-27-16	AMC 431308	Meals for crew	2 x \$7.00 each	14
4-9-16	AMC 431308	Drifting/excavate	8 hr. x \$15/hr.	120
4-9-16	AMC 431308	Meals for crew	2 x \$7.00 each	14
4-10-16	AMC 431308	Drifting/excavate	8 hr. x \$15/hr.	120
4-10-16	AMC 431308	Meals for crew	2 x \$7.00 each	14
5-21-16	AMC 431308	Drilling/Survey	8 hr. x \$15/hr.	120
5-21-16	AMC 431308	Meals for crew	2 x \$7.00 each	14
5-22-16	AMC 431308	Drifting/excavate	8 hr. x \$15/hr.	120

5-22-16	AMC 431308	Meals for crew	2 x \$7.00 each	14
7-9-16	AMC 431308	Drifting/excavate	8 hr. x \$15/hr.	120
7-9-16	AMC 431308	Meals for crew	2 x \$7.00 each	14
7-16-16	AMC 431308	Drifting/excavate	8 hr. x \$15/hr.	120
7-16-16	AMC 431308	Meals for crew	2 x \$7.00 each	14
			<b>Total</b>	<b>\$1072</b>

Name: Allan Guthmiller

Date: 8-7-16

Signature:



RECEIVED  
BLM AZ STATE OFFICE  
2016 AUG 24 P 1:52  
PHOENIX, ARIZONA

Allan Guthmiller  
1561 Turf Dr.  
Henderson, NV 89002  
702-496-5475  
[Rtmc-allan@cox.net](mailto:Rtmc-allan@cox.net)

22 Aug 2016

RECEIVED  
BLM AZ STATE OFFICE  
2016 AUG 24 P 1:51  
PHOENIX, ARIZONA

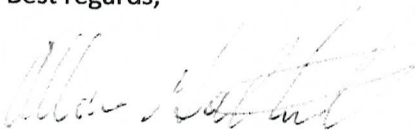
Bureau of Land Management  
1 North Central Ave.  
Suite 800  
Phoenix, AZ 85004

Dear BLM,

Due to delivery errors with USPS, and assuming the original documents are lost, I am resending these documents to you regarding my mining claims Maintenance Fee Waiver and Affidavit of Performance of Annual Work.

If by chance the original should arrive, please cancel these enclosed documents and payment. Thank you.

Best regards,



Allan Guthmiller



**United States Department of the Interior**  
**Bureau of Land Management**  
 DIV OF LANDS, MINRLS & ENERGY  
 ONE N CENTRAL AVE  
 PHOENIX, AZ 85004 -4427  
 Phone: 602-417-9200

Receipt

No: 3640844

<b>Transaction #:</b> 3744766	
<b>Date of Transaction:</b> 08/25/2016	
CUSTOMER:	
ALLAN GUTHMILLER 1561 TURF DR HENDERSON, NV 89002-9329 US	

LINE #	QTY	DESCRIPTION	REMARKS	UNIT PRICE	TOTAL
1	1.00	LOCATABLE MINERALS / MINING CLAIMS-NOT NEW-UNADJUD, ONE AUTH NO. ONLY / MINING CLAIM MONEY RECEIVED CASES: AMC428215/\$30.00	WAIVER 2017 - 3 / POL 2016 - 3	- n/a -	30.00
<b>TOTAL:</b>					<b>\$30.00</b>

PAYMENT INFORMATION			
1	AMOUNT:	30.00	POSTMARKED: 08/22/2016
	TYPE:	CHECK	RECEIVED: 08/24/2016
	CHECK NO:	2854	
	NAME:	GUTHMILLER, ALLAN 1900 CHICKASAW DR HENDERSON NV 89002 US	





REMARKS

This receipt was generated by the automated BLM Collections and Billing System and is a paper representation of a portion of the official electronic record contained therein.

ENTERED  
 AUG 26 2016  
 BY: *[Signature]*

This envelope is made from post-consumer waste. Please recycle - again.

# PRIORITY<sup>®</sup> ★ MAIL ★

-  DATE OF DELIVERY SPECIFIED \*
-  USPS TRACKING<sup>™</sup> INCLUDED \*
-  INSURANCE INCLUDED \*
-  PICKUP AVAILABLE

\* Domestic only

WHEN USED INTERNATIONALLY,  
A CUSTOMS DECLARATION  
LABEL MAY BE REQUIRED.

## FROM:

Allan W. Guthmiller  
1561 Turf Drive  
Henderson, NV 89002

U.S. Dept. of the Interior  
Bureau of Land Management  
1 North Central Ave, Suite 800  
Phoenix, AZ 85004-4427



PS00001000014

EP14F July 2013  
OD: 12.5 x 9.5

VISIT US AT [USPS.COM](http://USPS.COM)<sup>®</sup>  
ORDER FREE SUPPLIES ONLINE



This packaging is the property of the U.S. Postal Service<sup>®</sup> and is provided solely for use in sending Priority Mail<sup>®</sup> shipments. Misuse may be a violation of federal law. This packaging is not for resale. EP14F © U.S. Postal Service, July 2013. All rights reserved.

# PRIORITY MAIL

**FLAT RATE ENVELOPE**  
ONE RATE ★ ANY WEIGHT\*

RECEIVED  
BLM AZ STATE OFFICE  
2016 AUG 24 P 1:51  
PHOENIX, ARIZONA



PS00001000014

EP14F July 2013  
OD: 12.5 x 9.5

<b>UNITED STATES POSTAL SERVICE</b>		<b>Click-N-Ship®</b>	
<b>P</b>	usps.com 9405 5036 9930 0379 9825 62 0064 5000 0038 5004	08/22/2016 Mailed from 89002 062S00000000310	
	<b>\$6.45</b> US POSTAGE Flat Rate Env		
<b>PRIORITY MAIL 2-DAY™</b>			
ALLAN GUTHMILLER 1561 TURF DR HENDERSON NV 89002-9329		Expected Delivery Date: 08/25/16 <b>0024</b>	
Carrier -- Leave if No Response		<b>C041</b>	
SHIP TO: U.S. DEPT. OF THE INTERIOR BUREAU OF LAND MANAGEMENT 1 N CENTRAL AVE STE 800 PHOENIX AZ 85004-4427			
<b>USPS TRACKING #</b>			
9405 5036 9930 0379 9825 62			
Electronic Rate Approved #038555749			



\* Domestic only. \*\* For International shipments, the maximum weight is 4 lbs.



UNITED STATES  
DEPARTMENT OF THE INTERIOR  
BUREAU OF LAND MANAGEMENT 127  
**MAINTENANCE FEE WAIVER CERTIFICATION**

Amc 428215  
431308

FORM APPROVED  
OMB NO. 1004-0114  
Expires: October 31, 2016

SEE INSTRUCTIONS ON PAGE 2

1. This small miner waiver is filed for the assessment year beginning on September 1, 2015 and ending on September 1, 2016
2. The undersigned and all related parties owned ten or fewer mining claims, mill, or tunnel sites located and maintained on Federal lands in the United States of America on September 1, 2015.
3. The undersigned have performed the assessment work required by law for each mining claim listed prior to filing this waiver and understand that by filing this form, the undersigned must file an affidavit of assessment work with the Bureau of Land Management (BLM) by the December 30th following the filing of this waiver.
4. The undersigned understand that if the assessment work obligation has not yet come due under 30 U.S.C. 28 (for those claims in their first assessment year only), a notice of intent to hold reciting this condition must be recorded by the December 30th following the filing of this waiver.
5. The undersigned understand that mill and tunnel sites may also be listed on this waiver and be waived from payment of the maintenance fee, and that a notice of intent to hold for these sites is required to be filed with the BLM by the December 30th following the filing of this waiver.
6. The undersigned understand and acknowledge that pursuant to 43 U.S.C. 1212 and 18 U.S.C. 1001, the filing or recording of a false, fictitious, or fraudulent document with the BLM may result in a fine of up to \$250,000, a prison term not to exceed five years, or both.
7. The mining claims, mill or tunnel sites for which this waiver from payment of the maintenance fees is requested are:

CLAIM OR SITE NAME	BLM RECORDATION SERIAL NUMBER
1. GOT MINE	AMC 428215
2. GOT MINE 2	AMC 428216
3. GOT MINE 3	AMC 431308*
4.	
5.	
6.	
7.	
8.	
9.	
10.	

RECEIVED  
BLM RECORDATION OFFICE  
2015 AUG 24 P 4: 29  
PHOENIX, ARIZONA

The owner(s) (claimants) of the above mining claims and sites are:

ALLAN GUTHMILLER  
(Owner's Name - Please Print)  
1561 TURF DR.  
(Owner's Mailing Address)

*Allan Guthmiller*  
(Owner's Signature)  
HENDERSON NV 89002  
(City) (State) (Zip Code)

WILLIAM VORCE  
(Owner's Name - Please Print)  
1561 TURF DR.  
(Owner's Mailing Address)

*William Vorce* (Amc 431308)  
(Owner's Signature)  
HENDERSON NV 89002  
(City) (State) (Zip Code)

\_\_\_\_\_  
(Owner's Name - Please Print)  
\_\_\_\_\_  
(Owner's Mailing Address)

\_\_\_\_\_  
(Owner's Signature)  
\_\_\_\_\_  
(City) (State) (Zip Code)

\_\_\_\_\_  
(Owner's Name - Please Print)  
\_\_\_\_\_  
(Owner's Mailing Address)

\_\_\_\_\_  
(Owner's Signature)  
\_\_\_\_\_  
(City) (State) (Zip Code)

(Continued on page 2)

ENTERED  
SEP 2 2015  
BY: RE

RE - NW  
913

(Owner's Name - Please Print)	(Owner's Signature)		
(Owner's Mailing Address)	(City)	(State)	(Zip Code)
(Owner's Name - Please Print)	(Owner's Signature)		
(Owner's Mailing Address)	(City)	(State)	(Zip Code)
(Owner's Name - Please Print)	(Owner's Signature)		
(Owner's Mailing Address)	(City)	(State)	(Zip Code)
(Owner's Name - Please Print)	(Owner's Signature)		
(Owner's Mailing Address)	(City)	(State)	(Zip Code)

PHOENIX, ARIZONA  
 2015 AUG 24 P 4: 29  
 RECEIVED  
 BLM AGENCY OFFICE

18 U.S.C. 1001 and 43 U.S.C. 1212 make it a crime for any person knowingly and willfully to make to any department or agency of the United States any false, fictitious or fraudulent statements or representations as to any matter within its jurisdiction.

**INSTRUCTIONS**

1. This certification is made under the provisions of 43 U.S.C. § 1744 and 30 U.S.C. §28-28k and the regulations thereunder (43 CFR Part 3830).
2. The claimant(s) must fill in the dates in paragraph 1 for the beginning and ending of the assessment year for which this waiver is sought.
3. The claimant(s) must fill in the date in paragraph 2 for the beginning of the assessment year for which this waiver is sought.
4. All claim and site names and BLM serial numbers must be listed for the mining claims, mill sites, and tunnel sites for which the waiver is sought.
5. All owners of the mining claims, mill sites, and tunnel sites and their addresses must be given.
6. This waiver form must be signed by all the claimants or their designated agent, in original form. If an agent is designated, a notarized designation of agent, signed by all of the claimants with proper address given, must be submitted with this waiver.
7. This form must be filed no later than September 1st for the upcoming assessment year in the BLM State Office where the mining claims or sites are recorded, or the waiver cannot be granted by the BLM. (Example: To obtain a waiver for the assessment year 2012, which begins on September 1, 2011, you must qualify for and file for a waiver no later than September 1, 2011, in the proper BLM State Office.)
8. For all mining claims which require assessment work, you must record an affidavit of labor on or before the December 30th immediately following the filing of this waiver. For all other mining claims or sites waived, you must record a notice of intent to hold on or before the December 30th immediately following the filing of this waiver.
9. Mill and tunnel sites may also be listed on this waiver and be waived from payment of the maintenance fee. A notice of intent to hold for these sites is required to be filed by the December 30th following the filing of this waiver.

**FOR OFFICIAL USE ONLY**



UNITED STATES  
DEPARTMENT OF THE INTERIOR  
BUREAU OF LAND MANAGEMENT

127

*fm*

428215  
431308

MAINTENANCE FEE WAIVER CERTIFICATION

FORM APPROVED  
OMB NO. 1004-0114  
Expires: October 31, 2016

SEE INSTRUCTIONS ON PAGE 2

- This small miner waiver is filed for the assessment year beginning on September 1, 2014 and ending on September 1, 2015
- The undersigned and all related parties owned ten or fewer mining claims, mill, or tunnel sites located and maintained on Federal lands in the United States of America on September 1, 2015.
- The undersigned have performed the assessment work required by law for each mining claim listed prior to filing this waiver and understand that by filing this form, the undersigned must file an affidavit of assessment work with the Bureau of Land Management (BLM) by the December 30th following the filing of this waiver.
- The undersigned understand that if the assessment work obligation has not yet come due under 30 U.S.C. 28 (for those claims in their first assessment year only), a notice of intent to hold reciting this condition must be recorded by the December 30th following the filing of this waiver.
- The undersigned understand that mill and tunnel sites may also be listed on this waiver and be waived from payment of the maintenance fee, and that a notice of intent to hold for these sites is required to be filed with the BLM by the December 30th following the filing of this waiver.
- The undersigned understand and acknowledge that pursuant to 43 U.S.C. 1212 and 18 U.S.C. 1001, the filing or recording of a false, fictitious, or fraudulent document with the BLM may result in a fine of up to \$250,000, a prison term not to exceed five years, or both.
- The mining claims, mill or tunnel sites for which this waiver from payment of the maintenance fees is requested are:

CLAIM OR SITE NAME	BLM RECORDATION SERIAL NUMBER
1. GOT MINE	AMC 428215
2. GOT MINE 2	AMC 428216
3.	
4.	
5.	
6.	
7.	
8.	
9.	
10.	

BLM RECEIVED  
2015 JUL 21 P 2:54  
PHOENIX, ARIZONA

The owner(s) (claimants) of the above mining claims and sites are:

ALLAN GUTH MILLER  
(Owner's Name - Please Print)

1561 TURF DR.  
(Owner's Mailing Address)

*Allan Guth Miller*  
(Owner's Signature)

HENDERSON NV 89002  
(City) (State) (Zip Code)

\_\_\_\_\_  
(Owner's Name - Please Print)

\_\_\_\_\_  
(Owner's Mailing Address)

\_\_\_\_\_  
(Owner's Signature)

\_\_\_\_\_  
(City) (State) (Zip Code)

\_\_\_\_\_  
(Owner's Name - Please Print)

\_\_\_\_\_  
(Owner's Mailing Address)

\_\_\_\_\_  
(Owner's Signature)

\_\_\_\_\_  
(City) (State) (Zip Code)

\_\_\_\_\_  
(Owner's Name - Please Print)

\_\_\_\_\_  
(Owner's Mailing Address)

\_\_\_\_\_  
(Owner's Signature)

\_\_\_\_\_  
(City) (State) (Zip Code)



When Recorded Return Document to:

ALLAN GUTHMILLER  
1561 TURF DR.  
HENDERSON, NV. 89002

428215  
431308

Check here is this is a change of address.

Telephone: 702-496-5475

E-mail address: RTMC-ALLAN@COX.NET

**AFFIDAVIT OF PERFORMANCE OF ANNUAL WORK**

1. State of Arizona, County of MOJAVE ss:

2. I (Name) ALLAN GUTHMILLER

3. Reside at (Address) 1561 TURF DR.

City HENDERSON County CLARK

State NV Zip 89002 being duly sworn, depose and say that I am a citizen of the United States, more than eighteen years of age, and that all of the facts set forth in this affidavit, subject to the provisions and penalties of 18 U.S.C. 1001 pertaining to the filing of false, fictitious, or fraudulent statements with the United States, are true and correct according to the best of my knowledge, information and belief.

4. Owner's name and address (If not shown in Items 1-3 above).

5. That I am personally acquainted with the mining claim(s). The work and improvements were made by and at the expense of the owner(s) of said claim(s). Said contiguous group of claims, listed on this document, are situated in the

LOST BASIN (optional) Mining District; MOJAVE County, Arizona.

BLM  
Date  
Stamp  
RECEIVED  
BLM ARIZONA OFFICE  
PHOENIX, ARIZONA  
2015 JUL 21 P 2:54

Line No.	AMC NUMBER	CLAIM/SITE NAME	COUNTY RECORDER DATA (If available)	TWP	RNG	SEC
1	428215	GOT MINE	2014033353	29N	17W	14
2	428216	GOT MINE 2	2014033353	29N	17W	14
3						
4						
5						
6						

Form: MCF108  
Revised Jan. 2006  
Page 1 of 2

PHOENIX  
JUL 21 2015  
BY: Ryan

RECEIVED  
2015 JUL 21 P 2:54  
PHOENIX, ARIZONA

BLM  
Date  
Stamp

7					
8					
9					
10					

6. That between the dates starting at 12 o'clock noon on September 1, 20 14 and ending at 12 o'clock noon on September 1, 20 15 at least \$ ~~1000~~ 100 dollars worth of work and improvements were done and performed upon said claim(s) or upon one or more of a contiguous group of claims for the benefit of all, wholly or partly outside of a contiguous group of claims for the benefit of all, not including the location work.

7. That the following persons were employed to perform the work and improvements described herein: ALLAN GUTHMILLER

8. That the work and improvements performed were: DRILLING, SURVEY, DRIFTING, ROAD IMPROVEMENT, MEALS (SEE ATTACHED ADDENDUM)

9. Dated: 7-18-15 Signature: Allan Guthmiller

SUBSCRIBED AND SWORN TO before me, a Notary Public, this \_\_\_\_\_ day of \_\_\_\_\_ 20\_\_\_\_

By: \_\_\_\_\_

Notary Public \_\_\_\_\_

My Commission Expires \_\_\_\_\_

Bureau of Land Management  
Arizona State Office  
[www.az.blm.gov](http://www.az.blm.gov)

No. of Claims: 2 x \$10 = 20  
Check No.: 3347798 MLL  
Receipt No.: #2840  
For BLM Use Only

GOT MINE 3

431308

**NOTICE OF INTENTION TO HOLD MINING CLAIMS/SITES**

When Recorded Return Document to:

ALLAN GUTHMILHER  
BILL VORCE  
1561 TURF DR.  
HENDERSON, NV. 89002

RECEIVED  
BLM ASSESSMENT OFFICE  
2015 JUL 21 P 2:53  
PHOENIX, ARIZONA  
BLM  
Date  
Stamp

Check here if this is a change of address.  
Telephone: 702-496-5475

E-mail Address RTMC-ALLAN@COX.NET

I (We) intend to hold the claims(s) and/or site(s) listed below for the calendar year 2016, and I (We) have filed or will file a Notice of Intent to Hold in the county where the claim (s) is located.

Reason for filing a Notice of Intent to Hold instead of an assessment work filing (check one):

- Maintenance fee was paid to maintain claim(s) during this assessment year.
- Mill or tunnel sites.
- Claim(s) was located during the current assessment year. APRIL 2015
- BLM has deferred assessment work (attach copy of decision granting deferment, or pending petition for deferment including date petition was filed.)

Line No.	AMC NUMBER	CLAIM/SITE NAME	COUNTY RECORDER DATA (If available)	TWP	RNG	SEC
1	431308	GOT MINE 3	2015017231	29N	17W	10
2						
3						
4						
5						
6						
7						
8						
9						
10						

RECEIVED  
JUL 28 2015  
BY: R. P. ...



NOTICE OF INTENTION TO HOLD MINING CLAIMS/SITES  
page 2

BLM  
Date  
Stamp

2015 JUL 21 P 2:53

PHOENIX, ARIZONA

BLM RECEIVED  
BLM SERVICE OFFICE

1. State of Arizona, County of MOJAVE
2. I (Name) ALLAN GUTMILLER
3. Reside at (Address) 1561 TURF DR.

City HENDERSON County CLARK State NV Zip 89002 being duly sworn, depose and say that I am a citizen of the United States, more than eighteen years of age, that all of the facts set forth in this notice, subject to the provisions and penalties of 18 U.S.C. 1001 pertaining to the filing of false, fictitious, or fraudulent statements with the United States, are true and correct according to the best of my knowledge, information and belief.

4. Owner's name and address (If not shown in Items 1-3 above). \_\_\_\_\_

5. Dated: 7-18-15 Signature: *Allan Gutmiller*

Bureau of Land Management  
Arizona State Office  
[www.az.blm.gov](http://www.az.blm.gov)

No. of Claims: <u>1</u> x \$10 = <u>10</u>
Check No: _____ Init. _____
Receipt No.: _____
<b>For BLM Use Only</b>

## Affidavit of Performance of Annual Work (addendum) Assessment year 2015

Date	Claim	Description	Rate	Value
2-21-15	AMC 428215	Drilling / Survey	8 hr. x \$15/hr.	\$120
2-21-15	AMC 428215	Meals for crew	2 x \$7.00 each	14
4-11-15	AMC 428215	Road Improvement	4 hr. x \$15/hr.	60
6-6-15	AMC 428215	Drifting	8 hr. x 15/hr.	120
6-6-15	AMC 428215	Meals for crew	2 x \$7.00 each	14
<b>TOTAL</b>				<b>\$328</b>

Date	Claim	Description	Rate	Value
1-10-15	AMC 428216	Drilling / Survey	8 hr. x \$15/hr.	\$120
1-10-15	AMC 428216	Meals for workers	2 x \$7.00 each	14
1-11-15	AMC 428216	Drilling / Survey	6 hr. x \$15/hr.	90
1-11-15	AMC 428216	Meals for workers	2 x \$7.00 each	14
4-11-16	AMC 428216	Road Improvement	4 hr. x \$15/hr.	60
6-7-15	AMC 428216	Drifting / Drilling	4 hr. x \$15/hr.	60
<b>TOTAL</b>				<b>\$358</b>

Name: ALLAN GUTHMILLER

Date: 7-18-15

Signature: 

RECEIVED  
 BLM & OFFICE  
 2015 JUL 21 P 2:54  
 PHOENIX, ARIZONA



 **Allan Guthmiller**  
1561 Turf Dr.  
Henderson, NV 89002-9329

RECEIVED  
BLM AZ STATE OFFICE

2015 JUL 21 P 2:53

PHOENIX, ARIZONA




1000



85004

U.S. POSTAGE  
PAID  
HENDERSON, NV  
89015  
JUL 18, 15  
AMOUNT  
**\$1.20**  
00122647-06

Dept. of the Interior  
Bureau of Land Management / IAC  
1 North Central Ave, Suite 800  
Phoenix, AZ 85004





 **Allan Guthmiller**  
1561 Turf Dr.  
Henderson, NV 89002-9329

LAS VEGAS NV 890

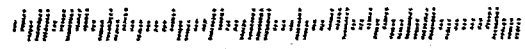
21 AUG 2015 PM 4 L



RECEIVED  
2015 AUG 24 P 4: 29  
PHOENIX, ARIZONA

UNITED STATES  
DEPARTMENT OF THE INTERIOR  
BUREAU OF LAND MANAGEMENT  
1 NORTH CENTRAL AVE. # 800  
PHOENIX, AZ. 85004

85004442700



**United States Department of the Interior**  
**Bureau of Land Management**  
 LANDS/RECREATION & PLANNING  
 ONE N CENTRAL AVE  
 PHOENIX, AZ 85004 -2203  
 Phone: 602-417-9200

Receipt

No: 3347998


<b>Transaction #:</b> 3445809	
<b>Date of Transaction:</b> 07/22/2015	
<b>CUSTOMER:</b>	
ALLAN GUTHMILLER 1561 TURF DR HENDERSON, NV 89002-9329 US	

LINE #	QTY	DESCRIPTION	REMARKS	UNIT PRICE	TOTAL
1	1.00	LOCATABLE MINERALS / MINING CLAIMS- NOT NEW-UNADJUD, ONE AUTH NO. ONLY / MINING CLAIM MONEY RECEIVED CASES: AMC428215/\$30.00	POL 2015/1 WAV NOI 2015/1	- n/a -	30.00
<b>TOTAL:</b>					<b>\$30.00</b>

PAYMENT INFORMATION					
1	AMOUNT:	30.00	POSTMARKED:	07/18/2015	
	TYPE:	CHECK	RECEIVED:	07/21/2015	
	CHECK NO:	2840			
	NAME:	GUTHMILLER, ALLAN 1900 CHICKASAW DR HENDERSON NV 89002 US			

REMARKS

This receipt was generated by the automated BLM Collections and Billing System and is a paper representation of a portion of the official electronic record contained therein.



**NOTICE!!**

**These documents have been scanned!**

**Do not place un-scanned documents beneath this notice!**

**Do not remove this notice from this file!**

GPO Jacket No. 560-102  
Print Order 61540  
Rise Business Services, LLC  
Job=AZ15 5/9/2019



Box Number= AZ15027



Claim Begin-End: AMC431308-AMC431308

5 Miscellaneous



AZ15027-6

AMC431069-AMC431684



**NO  
DOCUMENTS  
FOUND**

NO DOCUMENTS FOUND  
NO DOCUMENTS FOUND

**NOTICE!!**

**These documents have been scanned!**

**Do not place un-scanned documents beneath this notice!**

**Do not remove this notice from this file!**

GPO Jacket No. 560-102  
Print Order 61540  
Rise Business Services, LLC  
Job=AZ15 5/9/2019



Box Number= AZ15027



Claim Begin-End: AMC431308-AMC431308

6 Location Notices-Amendments and Supporting Documents



AZ15027-6

AMC431069-AMC431684

**MING CLAIM STATUS REPORT**

Data Entered: 04/28/15

MTP Checked By: 04/28/15 RAm  
GEO Checked By: 04/28/15 RAm

LEAD SERIAL NUMBER: AMC 431308 thru AMC \_\_\_\_\_

**NUMBER OF CLAIMS & TYPE:**

\_\_\_\_\_  
LODE  
\_\_\_\_\_  
PLACER  
2  
ASSOCIATION PLACER  
\_\_\_\_\_  
MILL SITE  
\_\_\_\_\_  
TUNNEL SITE

**CHARGES:**

Location Fee @ \$37 = \$ 37  
Processing Fee @ \$20 = \$ 20  
Maintenance Fee @ \$155 = \$ 155  
Add'l Maint Fee for Assoc Placer = \$ 155  
**SUBTOTAL** \$ \_\_\_\_\_  
Other Fees \$ \_\_\_\_\_  
Other Fees \$ \_\_\_\_\_  
**TOTAL** \$ 367

TOTAL ACREAGE: 40 Per Claim  
(Placer Only)

NUMBER OF LOCATORS: 2

DOCUMENTS RECEIVED VIA : Over-the-Counter [ ] Mail [  ] **TIMELY FILED:** Yes [  ] No [ ]

LEGAL DESCRIPTION: T 29N R 17W SEC 10  
T \_\_\_\_\_ R \_\_\_\_\_ SEC \_\_\_\_\_  
T \_\_\_\_\_ R \_\_\_\_\_ SEC \_\_\_\_\_  
T \_\_\_\_\_ R \_\_\_\_\_ SEC \_\_\_\_\_  
T \_\_\_\_\_ R \_\_\_\_\_ SEC \_\_\_\_\_

BLM [ ] FOREST SERVICE [ ] \_\_\_\_\_ SUBJ TO PL 359: Yes [ ] No [ ]  
WILDERNESS AREA [ ] \_\_\_\_\_

SPLIT ESTATE: N/A [ ] SX [ ] PX [ ] OTHER [ ] \_\_\_\_\_  
SRHA [ ] Was proper Notice filed if located on SHRA Land? Yes [ ] No [ ]

RECONVEYED MINERALS ON BLM LAND REQUIRE OPENING ORDER FROM 1944 TO 1993:  
Open to Entry On \_\_\_\_\_ N/A [ ]

COMMENTS/STATUS: VOID [ ] PARTIALLY VOID [ ] PVT MINERALS [ ] WITHDRAWN LANDS [ ]  
OTHER [ ] \_\_\_\_\_  
\_\_\_\_\_  
\_\_\_\_\_

[ ] Claimant acknowledges that portions of the following claim(s) site(s) may be void or voidable.

Printed Name of Claimant \_\_\_\_\_ Signature of Claimant \_\_\_\_\_

\*\*\*\*\*FINAL ADJUDICATION\*\*\*\*\*

DATE 6-17-15 INITIALS RE

AMQ431308



LOCATION NOTICE FOR PLACER MINING CLAIM

Amendment BLM Serial # \_\_\_\_\_

NOTICE IS HEREBY GIVEN that the GOT MINE 3

\_\_\_\_\_ placer mining claim has been located by

ALLAN GUTHMILLER, WILLIAM VORCE whose current mailing

address is 1561 TURF DR.

HENDERSON, NV. 89002

RECEIVED  
BLM AZ STATE OFFICE  
2015 APR 17 P 3:28  
PHOENIX, ARIZONA  
BLM  
Date  
Stamp

The general course of this claim is NORTH-SOUTH and it is situated in MOJAVE

County, Arizona. This claim is 1320 feet in length and 1320 feet in width.

40 Total Claim Acreage. This claim runs from the location monument on which this location notice is

posted at the NW corner of the claim approximately 940 feet in a NW direction to the

NORTH end line and 500 feet in a WEST direction to the WEST end line. This claim is

marked by four monuments, one at each corner of the claim.

The location monument on which this notice is posted is situated within Section 10, Township

29 N, Range 17 W, Gila Salt River Base and Meridian, Arizona. This claim encompasses

portions of the following legal subdivision(s) if located by legal subdivision or the following quarter section(s),

section(s), Township(s) and Range(s) SEC 10, T29N, R17W, NE

SUBDIVISION, Gila Salt River Base and Meridian, Arizona.

The locality of this claim with reference to some natural object or permanent monument and additional information

(if any) concerning its locality are as follows: APPROX. 2,350' FROM INTERSECTION

OF PIERCE FERRY RD AND CENTURY RD TO DISCOVERY MARKER

IN A SW DIRECTION The above information is shown on the attached map.

DATED AND POSTED on the ground this 24 day of FEB, 2015.

LOCATOR(s)  AGENT

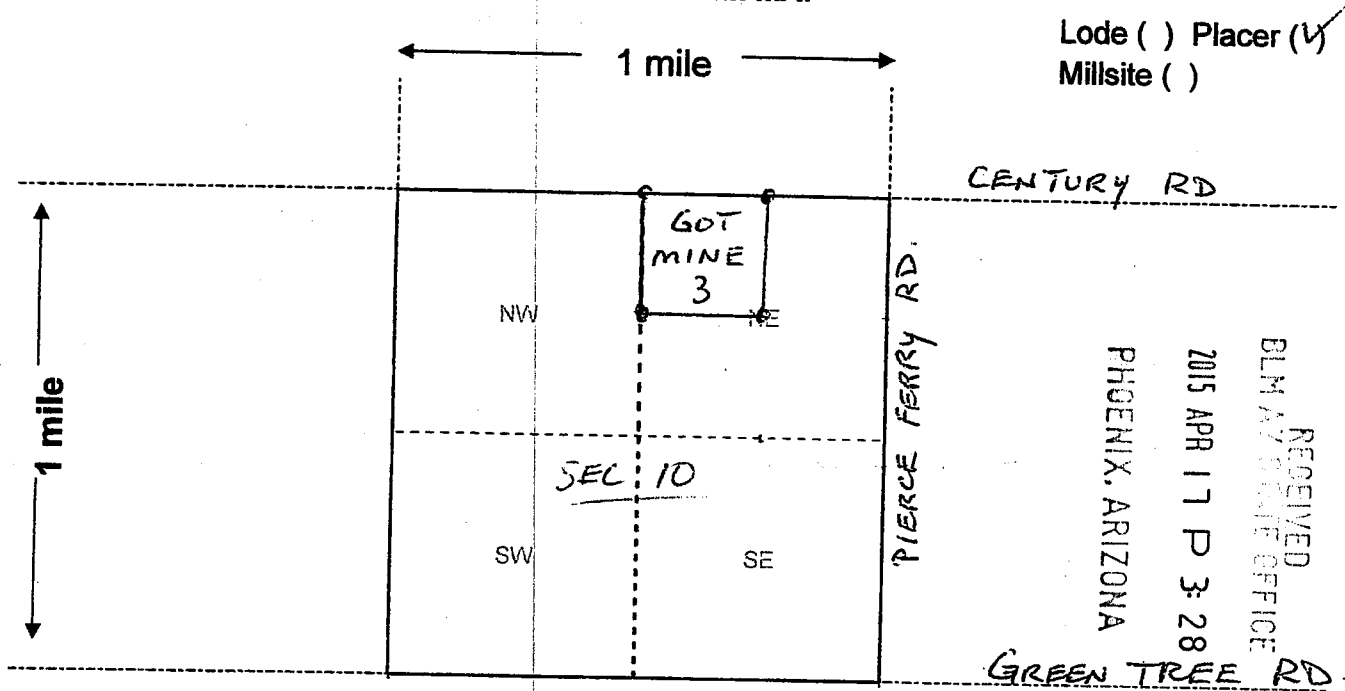
Print Name(s) ALLAN GUTHMILLER, WILLIAM VORCE

Signature(s) [Handwritten Signatures]

Form MCF102  
Revised July 2014

AHC431308

**MINING CLAIM MAP**



Lode ( ) Placer (✓)  
Millsite ( )

RECEIVED  
BLM AZ DISTRICT OFFICE  
2015 APR 17 P 3:28  
PHOENIX, ARIZONA

Scale: 1" = 2000 feet



1. The above map depicts the GOT MINE 3 mining claim, which is located in Section (s) 10, Township 29 N, Range 17 W, Gila and Salt River Base and Meridian, MOJAVE County, Arizona. Total claim acreage is 40.

2. The type of corner and location monuments used are as follows: 2" x 60" PVC WHITE PIPE PAINTED WHITE WITH BLACK LETTERS

3. The bearings and distances in degrees and feet between claim corners and to a public land survey monument are as depicted on the map.

4. If the claim is a placer or millsite claim with exterior limits conforming to legal subdivisions of the public survey, provide a legal description of the claim SEE ATTACH SATELLITE IMAGE FOR BETTER DETAILS →

AMC431308


Form MCF100a  
Revised July 2014

This form is available from the Arizona Geology Survey and may be reproduced.

AM0131302

North  
A

Century Rd



Section 10  
120° 15' 00"

Pierce Ferry Rd

Shady

Google

Software download complete.



Input Parameters for Geographic Report with Land

System Id = CR

Admin State = AZ

Geo State =

Casetype Begins With

Case Disp Txt = AUTHORIZED, CANCELLED, EXPIRED, PENDING, REJECTED, RELINQUISHED, WITHDRAWN

Mer Twp Rng =

Section =

Mtrs = 14 0290N 0170W 010, 14 0290N 0170W 999

Commodity =

Commodity Txt =

Pending Org =

Pend Org Decode =

Total Rows Returned: 9

RUN TIME: 09:30 AM

UNITED STATES DEPARTMENT OF INTERIOR  
BUREAU OF LAND MANAGEMENT  
GEOGRAPHIC REPORT WITH LAND  
Sorted by Serial Number

RUN DATE: 04/28/2015

Page 1 of 2

Adm State: AZ

Serial Number: AZA 017637  
Total Case Acres: 48.790

<u>Casetype</u>	<u>Case Disp</u>	14	0290N	0170W	<u>Sect</u>	<u>Sur Typ</u>	<u>Sur Num</u>	<u>Suff</u>	<u>Subdivision</u>	<u>Act Pend</u>
281001	AUTHORIZED				010	MNR		1	E2E2E2;	

Serial Number: AZA 017637B  
Total Case Acres: 48.790

<u>Casetype</u>	<u>Case Disp</u>	14	0290N	0170W	<u>Sect</u>	<u>Sur Typ</u>	<u>Sur Num</u>	<u>Suff</u>	<u>Subdivision</u>	<u>Act Pend</u>
282201	AUTHORIZED				010	MNR		1	E2E2E2;	

Serial Number: AZA 032582  
Total Case Acres: 3.180

<u>Casetype</u>	<u>Case Disp</u>	14	0290N	0170W	<u>Sect</u>	<u>Sur Typ</u>	<u>Sur Num</u>	<u>Suff</u>	<u>Subdivision</u>	<u>Act Pend</u>
285003	AUTHORIZED				010	ALIQ MNR MNR		1 2	S2SW,SESESE; S2SWNW,NENWSW,NWNESW; SWNWSE,N2SWSE;	

Serial Number: AZA 034483  
Total Case Acres: 2.727

<u>Casetype</u>	<u>Case Disp</u>	14	0290N	0170W	<u>Sect</u>	<u>Sur Typ</u>	<u>Sur Num</u>	<u>Suff</u>	<u>Subdivision</u>	<u>Act Pend</u>
281001	AUTHORIZED				010	ALIQ MNR			N2SW,S2SE; SWSESWNW,SWSWNWSE;	

Serial Number: AZA 034484  
Total Case Acres: 2.727

<u>Casetype</u>	<u>Case Disp</u>	14	0290N	0170W	<u>Sect</u>	<u>Sur Typ</u>	<u>Sur Num</u>	<u>Suff</u>	<u>Subdivision</u>	<u>Act Pend</u>
281001	AUTHORIZED				010	ALIQ MNR			N2SW,S2SE; SWSESWNW,SWSWNWSE;	Y Y

RUN TIME: 09:30 AM

UNITED STATES DEPARTMENT OF INTERIOR  
BUREAU OF LAND MANAGEMENT  
GEOGRAPHIC REPORT WITH LAND  
Sorted by Serial Number

RUN DATE: 04/28/2015  
Page 2 of 2

Adm State: AZ

Serial Number: AZA 034485  
Total Case Acres: 2.727

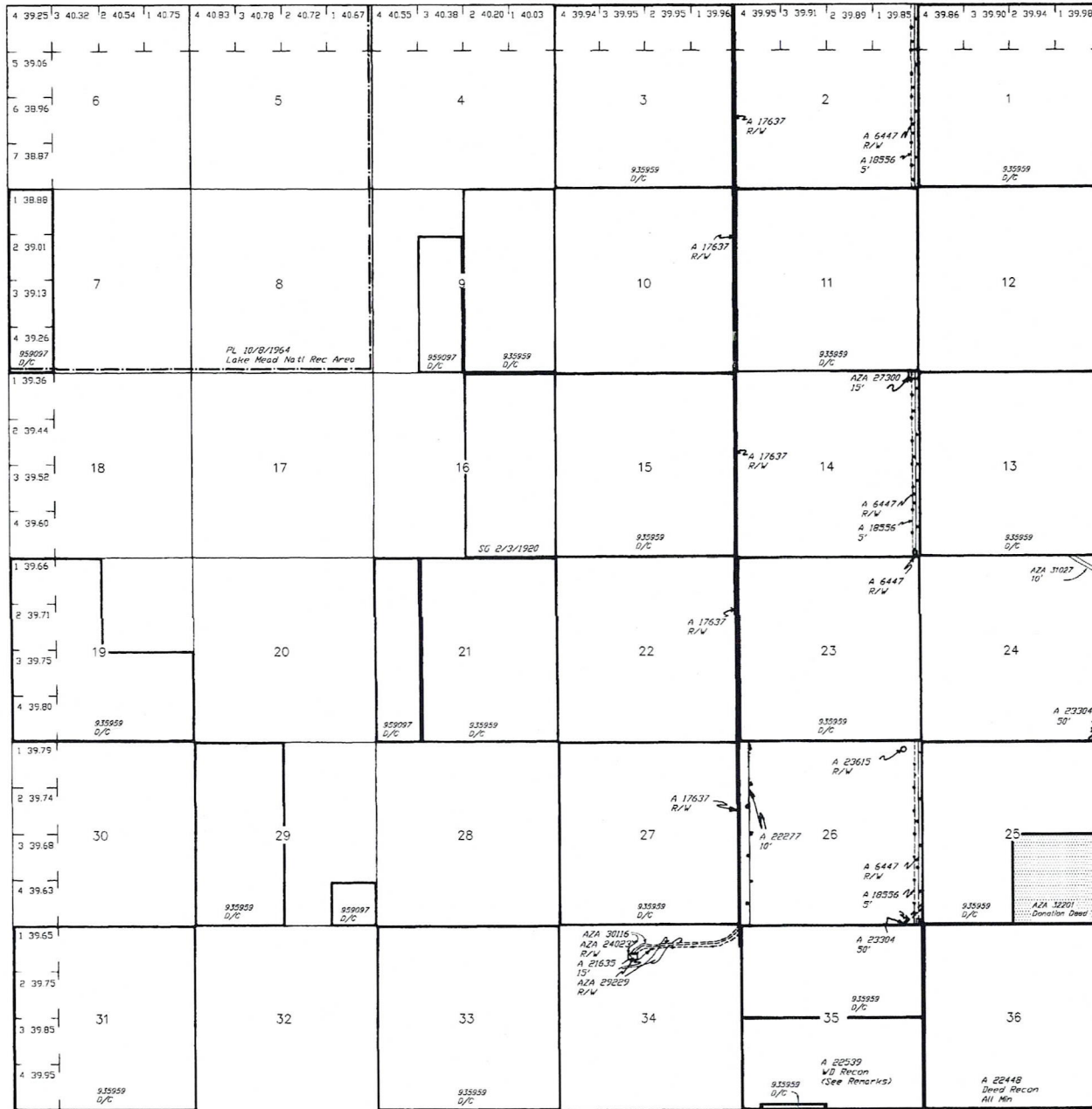
<u>Casetype</u>	<u>Case Disp</u>				<u>Sect</u>	<u>Sur Typ</u>	<u>Sur Num</u>	<u>Suff</u>	<u>Subdivision</u>	<u>Act Pend</u>
281001	AUTHORIZED	14	0290N	0170W	010	ALIQ MNR			N2SW,S2SE; SWSESWNW,SWSWNWSE;	



# TOWNSHIP 29 NORTH RANGE 17 WEST OF THE GILA AND SALT RIVER MERIDIAN, ARIZONA

MOHAVE COUNTY

STATUS OF PUBLIC DOMAIN  
LAND AND MINERAL TITLES  
AND ACQUIRED LANDS



RESURVEY TRACT NO	ORIGINAL SURVEY		
	T	R	SEC

FOR ORDERS AFFECTING DISPOSAL OR USE OF UNIDENTIFIED LANDS WITHDRAWN FOR CLASSIFICATION, MINERALS, WATER AND/OR OTHER PUBLIC PURPOSES, REFER TO INDEX OF MISCELLANEOUS DOCUMENTS.

DIST NO 2

GRAZING DIST NO 2

All Lds within 6 miles of Colorado River W of 114 Mer included in Temp Wat Colorado River Survey SO 1/31/1903

P.L.O. 5048 Rev Will SO 1/31/1903 - See HI Secs 5, 6

A22289 R/W 5'

Sec 22 : SE1/4SE1/4SE1/4 M&B  
Sec 26 : NW1/4NW1/4NW1/4 M&B

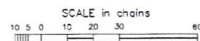
A22539 WD Recon

Sec 35 : Excepted Pierce Ferry Rd

AZA 30747 R/W

Sec 14 : NE1/4NE1/4SE1/4

Lat 35°50'57"N  
Long 114°03'45"W



**WARNING STATEMENT**  
This plot is the Bureau's Record of Title, and should be used only as a graphic display of the township survey data. Records hereon do not reflect title changes which may have been effected by lateral encroachments of rivers or other bodies of water. Refer to the cadastral surveys for official survey information.

CURRENT TO	GS	GSR Mer
10-15-2003	PV	T 29 N
		R 17 W